

18-7

מדינת ישראל

משרד המשלה

Dept. of Lands
& Surveys

Access to Safed Police
Post through the Arab
Jewish Quarter
(1944-1946)

תיק מס' 16617/7-גל

898785	מס פרט:	99.0/3 - 1072	מזהה פיזי:	שם:
14/08/2013		02-113-03-05-06	מזהה לוגי:	A
			כתובת:	
22/06/2004		99.0/3 - 1072	מזהה פיזי:	
		02-113-03-05-06	מזהה לוגי:	
			כתובת:	

British Mandate
18-7

2nd jacket

Relative file

Ac/4/134

No. Ac/4 (161)


DEPARTMENT OF LANDS & SURVEYS.

*Access to the Safad
Police Post Lane through the
Arab Jewish Quarter*

G.P.P. 7717-0000-20-0-09

BRING FORWARD		BRING FORWARD	
FOLIO	DATE	FOLIO	DATE
78	25.6.45		
79			
82			
85	15.11.45		
87			
88			

No. Ac/4 (161)



98

AG/4(161).

28th June, 1946.

Sir,

97

I refer to your letter of the 23rd June, 1946 on the subject of the purchase of part of parcel 85 of block 13061, Sefed and inform you that Government has decided to retain the whole of this parcel for the time being.

I am, Sir,
Your obedient servant,

George Clifford Ward
ACTING DIRECTOR.

Mr. Salim Elishu Cohen,
Sefed.



In Halcyon for that
Pl. in June he decided w
Govt. has the land for him
relax the law (see 94) P.S.
Safad 23rd June 1946

To

DEPARTMENT OF LAND SETTLEMENT
JERUSALEM
25 JUNE 1946
del. ch. 11

The Director of Land Settlement

Sept 98

V

50 83

Jerusalem

95

I beg to remind you that in your 3 letters A.C./4/161 dated 12/2-45, 27/8-45 & 23/11-45, you promised to inform me without delay the result about the court yard belonging to our house (No 85 Block 13061) which was demolished for the Safad lane.

There is nearly a year and a half since I got your first letter, & till now, nothing yet is done. The two arched rooms left from this house cannot be rented without a court yard, & a place for closet. These rooms are closed, & we are obliged to pay the Government & Municipality taxes without any benefit. As far as I think it was no need to take this court yard, & to demolish its surrounding wall with the opposite 2 rooms, because the lane is far away from it.

The compensation of L.P. 250 given by the Government, (2/3 of it was paid only, the 1/3 share Joseph Cohen is still unpaid) will not be sufficient to rebuild even the wall of this court yard, nor the closet & steps leading to the roof.

This court yard is not needed by the Govern. but very useful for us. Mr. Ward promised then, to do his best for this claim. I therefore beg very kindly to arrange in giving us back the court yard. Please to take my request into great consideration.

Awaiting your favourable reply as soon as possible & oblige

Your most obedient servant
Selim Eliahou Cohen

AC/4(161).

96

22nd March, 1946.

Asst. District Commissioner,
Safed.

Subject : Safed Lane.

Reference: Your file SAF/457A.

The Chief Secretary has approved the recommendations of the Committee appointed to formulate proposals for the disposal of the surplus land adjoining the Safed Lane.

I attach hereto a plan showing the areas in question coloured red together with a Schedule showing the approximate areas and the prices at which they should be offered for sale.

If you will inform me of the result of the offers I will arrange for the preparation of the necessary plans and transfers in the Land Registry.

(Sgd.) R. Clifford Ward

ACTING DIRECTOR.

RC.

S A F A D L A N E.

96a


Surplus areas to be offered for sale.

Block No.	Parcel No.	Approx. Area. Sq. Metres.	Price.
13058	27.A/1	7	500 mils per square metre.
13058	27.A/2	35	
13058	27.A/3	2	
13058	28/1	13	
13058	30/1	3½	
13060	21/1	15	
13060	21/2	54	
13061	76.A	35	300 mils per sq. metre.
13061	77/1	6	
13061	77/2	3	
13061	79	10	
13061	80	43	
13061	81/1	6½	
13061	81/2	3	
13061	102/1	7½	
13061	102/2	8	

SAPAD LANE

Surplus areas to be offered for sale

Block	Parcel	Approx. Area - μ^2	Reserved Price
13058	27 ^A /1	7	500 units per sq. metre
"	27 ^A /2	35	
"	27 ^A /3	2	
"	28/1	13	
"	30/1	3 $\frac{1}{2}$	
13060	21/1	15	
"	21/2	54	
13061	76 ^A	35	
"	77/1	6	
"	77/2	3	
"	79	10	300 units per sq. metre
"	80	43	
"	81/1	6 $\frac{1}{2}$	
"	81/2	3	
"	102/1	7 $\frac{1}{2}$	
"	102/2	8	



SAFAD POLICE STATION

LANE THROUGH ARAB-JEWISH QR.

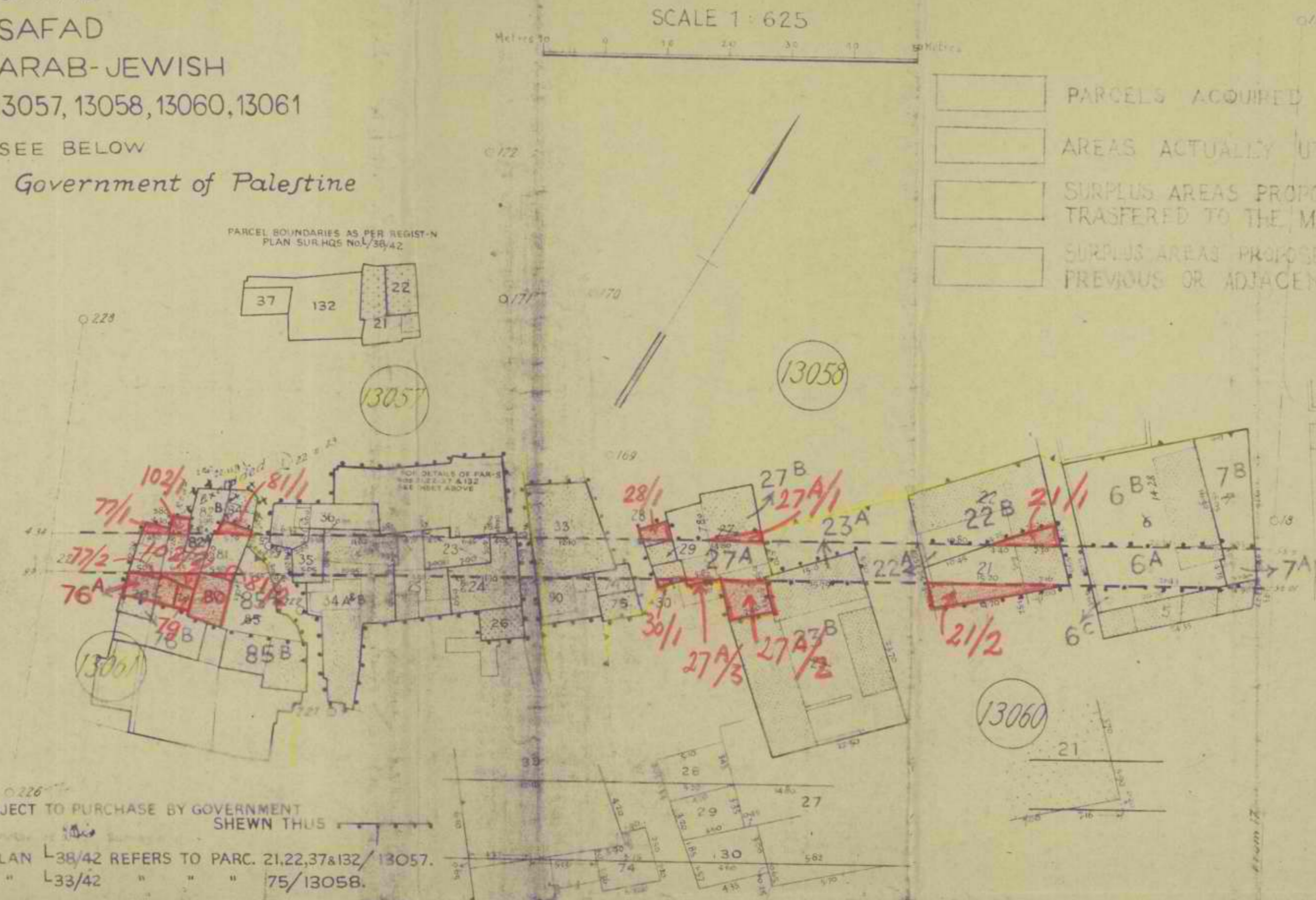
Compiled from Survey Field Books of 1929 and from F.S. No. 1262 of 1941, surveyed by Mr. Rousseau.

SUB-DISTRICT SAFAD
TOWN SAFAD
QUARTER ARAB-JEWISH
BLOCK No 13057, 13058, 13060, 13061
PARCEL No SEE BELOW
PLAN PREP FOR Government of Palestine

SERIAL No. S.H.Q. 44/41.

SCALE 1:625

- PARCELS ACQUIRED FOR THE LANE
- AREAS ACTUALLY UTILISED
- SURPLUS AREAS PROPOSED TO BE TRANSFERRED TO THE MUNICIPAL CORPORATION
- SURPLUS AREAS PROPOSED TO BE RE-SOLD TO PREVIOUS OR ADJACENT OWNERS



NOTES:
BOUNDARY OF AREA SUBJECT TO PURCHASE BY GOVERNMENT SHEWN THIS
APPROVED REGISTR-N PLAN L38/42 REFERS TO PARC. 21,22,37&132/13057.
" " " L33/42 " " " 75/13058.

BLOCK 13060		OWNERS	
PARCEL No	AREA M ²	SUBDIVISION	
22A	19	23A	41
22B	236	23B	564
22	255	23	605
7A	28	6A	133
7B	136	6B	338
7	164	6C	48
		6	519
6A	133	SALEH, SHUKRI, SAMIYEH & NAJIEH CHILDREN OF AHMAD HAJ SAID ABDUL RAHIM	
7A	28	ELIAS RASHID EL HADDAD	
21	181		
22A	19		
23	41	HEIRS OF HASSAN ABDUL RAHIM	
TOTAL	402		

BLOCK 13057		OWNERS	
PARCEL No	AREA M ²		
21	73	TEWFIQ SALEH KAMLEH & PARTNERS	
22	40	TEWFIQ SALEH KAMLEH	
23	56	MUSSA FEDIDA & OTHERS	
24	100	SELIM COHEN & MUSSA FEDIDA & OTHERS	
25	99	MUSSA FEDIDA & OTHERS	
26	41	HEIRS OF BASHIR ABDULLAH BASHIR QADDURA	
34A	258	CHACHAM ABBA BEN YITZHAQ SHALOM	
35	35	CHACHAM ABBA BEN YITZHAQ SHALOM	
36	83		
37	33	HEIRS OF SHIMEON BATRAN	
132	131	MARGALITH & PINHAS KAZICH	
TOTAL	949		
BLOCK 13058		OWNERS	
SUBDIVISION	AREA M ²		
27A	142	HEIRS OF ALI ABDUL RAHIM	
27B	98		
27	240		
TOTAL	480		

BLOCK 13061		SUBDIVISIONS		OWNERS	
PARCEL No	AREA M ²				
76A	35	85A	102	82A	13
76B	16	85B	98	82B	36
76	51	85	200	82	49
76A	35	HAKHAM YESHUA SON OF SHELOMO BOLACHY			
77	38	YUSEF SHIMEON HARRARI			
79	10	HAKHAM YESHUA BALATCHY, YA'ACUB NISAN & YUSUF SHIMON HARARI			
80	43	HAKHAM YESHUA TELHO BALACHY			
81	45	HEIRS OF SHIMEON EDDY			
82A	13	HEIRS OF YUSUF AYUSH DHANA			
84	31	SALEEM ELIYAHU COHEN AJAMI			
102	47	MUSSA COHEN & OTHERS			
85A	102	SELIM COHEN & OTHERS			
333	TOTAL	400			

BLOCK No 13057		OWNERS	
PARCEL No	AREA IN SQ M		
5	0		
1	56	MUSSA FDEIDA & OTHERS	
3	100	SELIM COHEN & MUSSA FDIDA & OTHERS	
6	99	MUSSA FEDIDA & OTHERS	
6	1258	CHACHAM ABBA BEN YITZHAQ SHALOM	
1	35	CHACHAM ABBA BEN YITZHAQ SHALOM	
7	83		
BLOCK No 13060		OWNERS	
1	107	SALEH, SHUKRI, SAMIYEH & NAJIEH CHILDREN OF AHMAD HAJ SAID ABDUL RAHIM	
2	164	ELIAS RASHID EL HADDAD	
2	181		
2	265	HEIRS OF HASSAN ABDUL RAHIM	
5	605		

BLOCK No 13061		OWNERS	
PARCEL No	AREA IN SQ M		
6	36	YUSEF SHIMEON HARRARI	
9	45	HEIRS OF SHIMEON EDDY	
12	49	HEIRS OF YUSUF AYUSH DHANA	
3	200	SELIM COHEN & OTHERS	
1	47		
BLOCK No 13058		OWNERS	
8	17	HEIRS OF SALIM HASAN ABDUL RAHIM	
14	17	NAJLA HASAN ABDUL RAHIM	
7	15	KHALID MUHAMMAD HAJ	
9	172	YUSEF QADDURA	
9	25	ZION KARSENTI & SELIM COHEN	
1	69	HAJ FAYYAD QASIM AS SALTI	
12	16	NAJIB KHALIL TAFESH	

CANCELLED

AMENDED PLAN
21.11.41
AMENDED PLAN
19.5.43
AMENDED PLAN
27.11.42
22.11.43

SAFAD POLICE STATION

LANE THROUGH ARAB-JEWISH QR.

Compiled from Survey Field Books of 1929 and from F.B. No. 7282 of 1941, surveyed by Mr. Rosenheim.

SERIAL No. S.H.Q. 44/41.

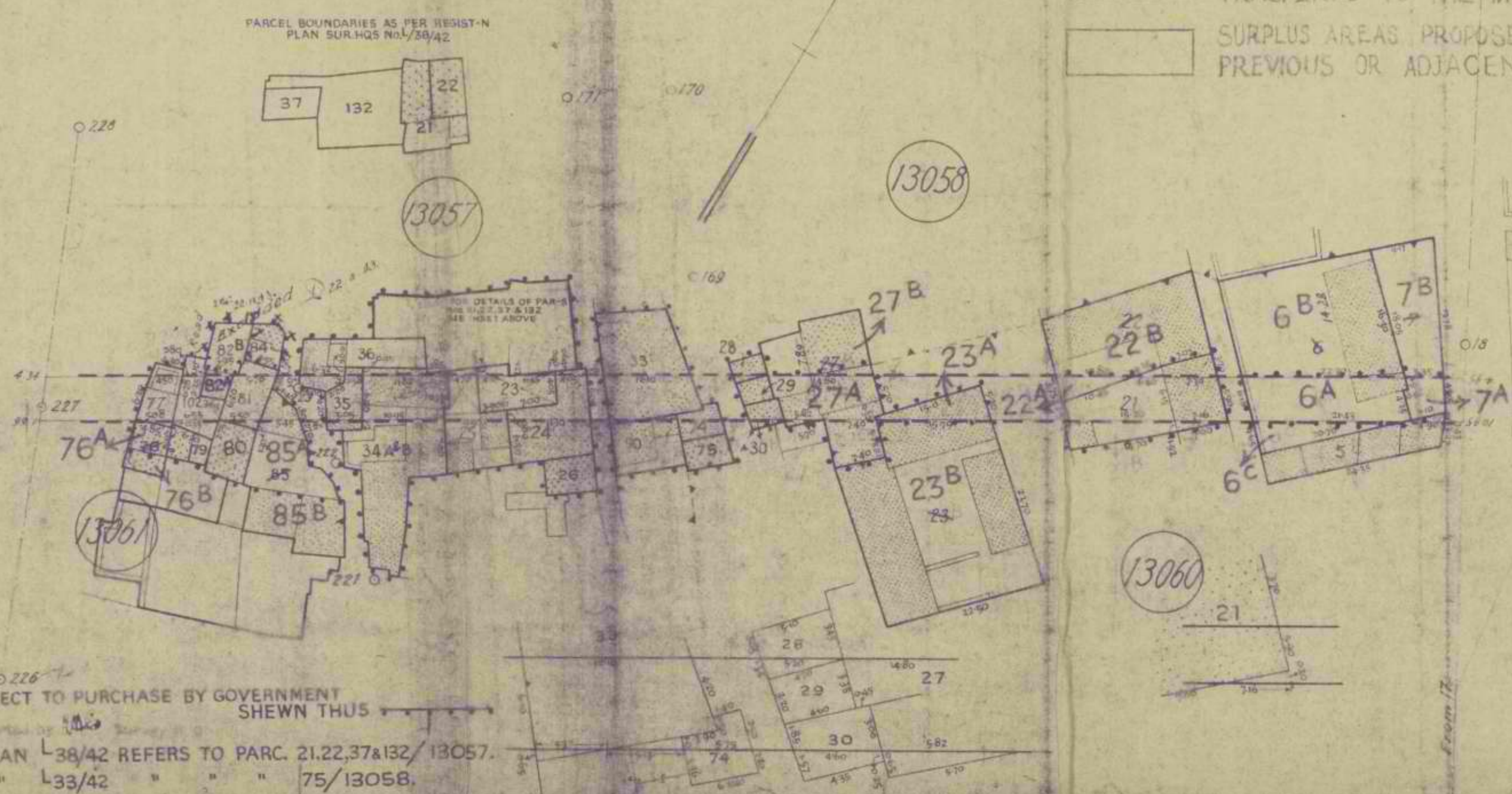
SUB-DISTRICT SAFAD
TOWN SAFAD
QUARTER ARAB-JEWISH
BLOCK No 13057, 13058, 13060, 13061
PARCEL No SEE BELOW
PLAN PREP FOR Government of Palestine

SCALE 1:625

Metres 0 10 20 30 40 Metres

- PARCELS ACQUIRED FOR THE LANE.
- AREAS ACTUALLY UTILISED
- SURPLUS AREAS PROPOSED TO BE TRANSFERRED TO THE MUNICIPAL CORPORATION
- SURPLUS AREAS PROPOSED TO BE RE-SOLD TO PREVIOUS OR ADJACENT OWNERS

MINISTRY OF PLANNING
L 296/41



NOTES:
BOUNDARY OF AREA SUBJECT TO PURCHASE BY GOVERNMENT SHEWN THUS
APPROVED REGISTR-N PLAN L 38/42 REFERS TO PARC. 21, 22, 37 & 132 / 13057.
" " " L 33/42 " " " 75 / 13058.

SKETCH NOT TO SCALE

BLOCK 13060			
PARCEL No.	AREA M ²	SUBDIVISION	OWNERS
22A	19	23A	41
22B	236	23B	564
22	255	23	605
7A	28	6A	133
7B	136	6B	338
7	164	6C	48
		6	519
6A	133	SALEH, SHUKRI, SAMIYEH & NAJIEH CHILDREN OF AHMAD HAJ SAID ABDUL RAHIM	
7A	28	ELIAS RASHID EL HADDAD	
21	181		
22	19		
23	41	HEIRS OF HASSAN ABDUL RAHIM	
TOTAL	402		

BLOCK 13057		
PARCEL No.	AREA M ²	OWNERS
21	73	TEWFIQ SALEH KAMLEH & PARTNERS
22	40	TEWFIQ SALEH KAMLEH
23	56	MUSSA FEDIDA & OTHERS
24	100	SELIM COHEN & MUSSA FEDIDA & OTHERS
25	99	MUSSA FEDIDA & OTHERS
26	41	HEIRS OF BASHIR ABDULLAH BASHIR QADDURA
34A	258	CHACHAM ABBA BEN YITZHAQ SHALOM
35	35	CHACHAM ABBA BEN YITZHAQ SHALOM
36	83	
37	33	HEIRS OF SHIMEON BATRAN
132	131	MARGALITH & PINHAS KAZICH
TOTAL	949	

BLOCK 13061			
PARCEL No.	AREA M ²	SUBDIVISION	OWNERS
76A	35	85A	102
76B	16	85B	98
76	51	85	200
		82A	13
		82B	36
		82	49
76A	35	HAKHAM YESHUA SON OF SHELOMO BOLACHY	
77	38	YUSEF SHIMEON HARRARI	
79	10	HAKHAM YESHUA BALATCHY, YA'ACUB NISAN & YUSUF SHIMON HARARI	
80	43	HAKHAM YESHUA TELHO BALACHY	
81	45	HEIRS OF SHIMEON EDDY	
82A	47	HEIRS OF YUSUF AYUSH OHANA	
82B	36	SALEM ELIYAHU COHEN ASANI	
85A	102	SELIM COHEN & OTHERS	
TOTAL	333		

BLOCK 13058		
PARCEL No.	AREA M ²	OWNERS
27A	142	HEIRS OF ALI ABDUL RAHIM
27B	98	HEIRS OF SALIM HASAN ABDUL RAHIM
27	240	HEIRS OF SALIM HASAN ABDUL RAHIM
28	17	HEIRS OF SALIM HASAN ABDUL RAHIM
29	15	NAJLA HASAN ABDUL RAHIM
30	16	NAJIB KHALIL TAFESH
33	172	KHALID MUHAMMAD HAJ YUSEF QADDURA
74	25	ZION KARSENTI & SELIM COHEN
75	27	SALIM ELIAHOU COHEN & ZION KARSENTI
90	69	HAJ FAYYAD QASIM ES SALT
TOTAL	483	

BLOCK No 13057			BLOCK No 13061		
PARCEL No.	AREA IN SQ. M.	OWNERS	PARCEL No.	AREA IN SQ. M.	OWNERS
5	56	MUSSA FDEIDA & OTHERS (56 sq. m.)	6	36	YUSEF SHIMEON HARRARY (36 sq. m.)
34	100	SELIM COHEN & MUSSA FDIDA & OTHERS (100 sq. m.)	1	45	HEIRS OF SHIMEON EDDY (45 sq. m.)
63	99	MUSSA FEDIDA & OTHERS (99 sq. m.)	12	49	HEIRS OF YUSUF AYUSH OHANA (49 sq. m.)
29	125B	CHACHAM ABBA BEN YITZHAQ SHALOM (125B sq. m.)	3	200	SELIM COHEN & OTHERS (200 sq. m.)
69	35	CHACHAM ABBA BEN YITZHAQ SHALOM (35 sq. m.)	10	47	(47 sq. m.)
79	83	(83 sq. m.)	86	172	HEIRS OF ALI ABDUL RAHIM (172 sq. m.)
7	102	(102 sq. m.)	105	17	NAJLA HASAN ABDUL RAHIM (17 sq. m.)
9	164	(164 sq. m.)	72	69	KHALID MUHAMMAD HAJ YUSEF QADDURA (69 sq. m.)
116	181	(181 sq. m.)	99	172	(172 sq. m.)
43	255	(255 sq. m.)	9	25	ZION KARSENTI & SELIM COHEN (25 sq. m.)
19	181	(181 sq. m.)	1	69	HAJ FAYYAD QASIM AS SALT (69 sq. m.)
36	165	(165 sq. m.)	12	16	NAJIB KHALIL TAFESH (16 sq. m.)
41	605	(605 sq. m.)	4		

CANCELLED

AMENDED PLAN
21.11.41
AMENDED PLAN
19.5.43
THIRD AMENDMENT
22.11.43

AC/4(161)

23rd November, 1945.

Sir,

I refer to your letter of the 12th November 1945 on the subject of the land expropriation for Safed lane and inform that arrangements have been made to have the sum of LP.83.333 mils paid by the District Officer Safed in the very near future.

I am also to inform you that the matter of disposal of surplus land is under active consideration and you will be informed of the result without delay.

I am, Sir,
your obedient servant.


Acting DIRECTOR.

Mr. Salim Elishu Cohen,
S a f a d.

Copy to Director of Public Works.)
" " District Officer, Safad. } Ref.Letter
No.ID.21/175
of 13th Nov.
1945, from
Director of
Land Registra-
tion.

94
Safad 12th November 1945

To



Having received your two letters N^o A C/4 (161) one dated 27th August 1945 & the other 21st September 1945.

I called at the District Administration to take the Compensation as you advised me in your last letter. The cashier told me that the money is at Jerusalem. He will write to claim it, & told me to come back after a week. There is now about four months, calling again, & again & having no money, & therefore beg you to arrange it, because my brother is paralyzed, & I must send him the money to Alexandria.

It is the same with the piece of the Court Yard. There is also about a year since you told me that this matter, is under consideration.

It was no need to demolish the surrounding wall of the court yard, the steps to the roof, & the three ^{extra} rooms. Because the steps road or the lane is done without the necessity of demolishing the said wall, the 3 extra rooms, & the steps to the roof.

The compensation of all the 3 shares (£250) paid by the Gover. for this house will be not sufficient to rebuild even the surrounding wall of the court yard.

The 2 Arches left from this house are still shut & no body will rent them without a Court yard. I therefore beg you very kindly to arrange this also this matter.

Awaiting for the money as soon as possible, also a reply for the court yard & oblige

Your Obedient Servant
Selim Elchikhan Cohen

Handwritten text at the top of the page, possibly a date or header.

Handwritten text in the upper middle section of the page.

Main body of handwritten text, appearing to be a letter or document with multiple paragraphs.

LD.21/175-8441

DIRECTOR OF LAND REGISTRATION 93

P.O. BOX 190 - Jerusalem.

13 November 1945.

13 NOV 1945

Ref 4(16)

Director of Public Works.

V. V. V.

Subject:- Safed Lane through Arab-Jewish Quarter.

Reference:- Your file No.2/7/23.

The District Officer Safed informs me that in your letter No.2/7/23 of 9th October 1945 you requested him to apply to me for a Financial Allocation for LP.83.333 miles as you had already supplied me with funds for the Safed Lane under Financial Allocation No.589.

There appears to be an error of fact as the Financial Allocation No.589 does not include any provision for the above mentioned site. However since not all the cost of the sites for which funds were supplied will be paid this year I have no objection if the amount required is transferred by you to the District Officer Safed from the funds placed at my disposal.

(Sgd) J. E. SPRY

DIRECTOR OF LAND REGISTRATION

Copy to Director, Department of Land Settlement.
Ref. his AC/4(161) of 10.8.45 ✓

" District Officer, Safed.
Ref. his No.658 of 22.10.45.

80



Government of Palestine.

In replying to this letter please quote the date and reference number.

L/71/40.

Chief Secretary's Office,
Jerusalem.

18 October, 1945.

A/Director of Land Settlement,

Subject:- Safad Lane

Reference:- Your AC/4(161) of 18th September, 1945.

I am directed to refer to your above quoted letter enclosing copy of a report of the committee appointed to formulate proposals for the disposal of surplus land in the Safad Lane, and to inform you that the recommendations of the committee have been approved and that negotiations for the disposal of the surplus land as recommended may commence.

DEPARTMENT OF LAND SETTLEMENT
HEADQUARTERS JERUSALEM
20 OCT. 1945
File AC/4(161)
GOVERNMENT OF PALESTINE

H. S. Hussein
CHIEF SECRETARY.

Spoken

Copy to: District Commissioner
Galilee District. for information
ref. his letter no. AC/4(161) of
18th September, 1945.



DISTRICT OFFICES
SAFAD
2nd October, 1945

Director of
Public Works Department
Jerusalem

V. Y. YAZDI

Subject:- Safad Land.

Salim Cohen acting on behalf of Yahuda Haiyim Cohen renounced on the 7th of September, 1945 the share of his principal in parcel No. 9 of block No. 13060.

2. The compensation due in respect of the renunciation is LP. 83.333 mils, which has not yet been paid.

3. I shall be glad therefore if you will supply me with a financial allocation to meet this payment.

DEPARTMENT OF LAND SETTLEMENT
HEADQUARTERS, JERUSALEM
5 OCT 1945
[Signature]
PALESTINE

SGD. T. YAZDI
DISTRICT OFFICER
SAFAD

Copy to : A/Deputy District Commissioner,
Northern Galilee
Director of Land Settlement

SECRET
NOV 1950

Director
Federal Bureau of Investigation
Washington, D.C.

Subject - [Name]

John Doe, residing at [Address],
has been advised that the FBI is
conducting an investigation into
the matter of his [Activity] in [Location].
DO. 10000

The information in this report
is confidential and should be
handled accordingly.

I shall be glad to answer any
questions you may have regarding
this information.

Very truly yours,
[Signature]

Director of [Agency]

AC/4(161).

90

21st September, 1945.

Asst. District Commissioner,
Safad.

Subject : Safad lane.

Reference: Your file No. SAF/457A.

Salim Elyahu Cohen acting on behalf of Yehuda Haiyim Cohen renounced on the 7th of September, 1945 the share of his principal in parcel 9 of block 1306D.

/and The compensation due in respect of this renunciation is LP.83.333 mila/in case it has not yet been paid I should be glad if you would arrange for the payment of this sum.

W.L.
ACTING DIRECTOR

Copy to: Settlement Officer,
Ramallah.

RC.

AC/4(161).

89

21st September, 1945.

Sir,

I refer to your renunciation in favour of Government of 1/3 shares in parcel No.9 of block No.1306D, Safad and inform you that I have requested the Assistant District Commissioner Safad to affect the payment of the compensation due in respect of this renunciation.

I am to advise you therefore to call at the offices of the District Administration to collect the sum due.

I am, Sir,
Your obedient servant,

M.S.
FACTING DIRECTOR.

Mr. Salim Eliahu Cohen,
Safad.

Copy to: Settlement Officer,
Ramallah.

[Signature]
RC.

AC/4(161).

88
Def. 92

18th September, 1945.

Chief Secretary.

Subject :- Safad Lane.

Reference:- Your L/71/40 of 28.7.45.

I forward herewith a copy of the report of the committee appointed to formulate proposals for the disposal of surplus land in the above lane together with a copy of the plan illustrating the proposals.

2. The District Commissioner, Galilee District in his covering letter dated 1st September, 1945, informs me that the Local Security Committee has recommended that Parcel 85A of Block 13061 should be retained in Government ownership for a possible pill-box or Police Post.

3. I shall be grateful if you will inform me whether the Committee's proposals are approved and whether I may commence negotiations for the disposal of the surplus land as recommended.

R. F. JARDINE

Actg. DIRECTOR.

Copy to:- District Commissioner,
Galilee District.

W/S

HB.

S/30/21.

LAND SETTLEMENT OFFICER,
JERUSALEM SETTLEMENT AREA,
P.O. BOX 8, RAMALLAH.

18th September, 1945.

A/Director of Land Settlement,
Jerusalem.

V ~~*W*~~

SUBJECT :- S-fad Lane.

REFERENCE:- Your AC/4(161) of 10.8.1945.

80

The Power of Attorney is in order and the renunciation has been accepted from Salim Eliyahu Cohen on behalf of his brother Yehuda for the one-third share in parcel 13060/9.

The parcel is now registered as follows:-

The High Commissioner for the
time being in trust for the
Government of Palestine

2

Yusuf Eliyahu Cohen

Out of $\frac{1}{3}$

see 90

Yusuf is dead; his brother Salim is arranging to obtain a power of attorney from the heirs to renounce their rights.

M. J. ...
SETTLEMENT OFFICER.

DEPARTMENT OF LAND SETTLEMENT
AS/PT. HEADQUARTERS JERUSALEM
19 SEP 1945
MINISTRY OF PALESTINE

21/2/42

LAND SETTLEMENT OFFICER,
LAND SETTLEMENT DEPARTMENT,
140, BOX 11, RAHARAH.

18th September, 1942.

Application of Land Settlement,
Taranaki.

SUBJECT: - 3rd Land
SETTLEMENT: - Y.M.C.A. (1st) of 10.1.1942.

The Power of Attorney is in order and the
provision has been accepted from Sir
John on behalf of his brother, Y.M.C.A. for the parcel
shown in parcel 10000.

*The parcel is now registered as follows:-

The High Court for the
purpose is set for the
Government of Taranaki

Y.M.C.A. 10000
Out of 1/2

Your is done; the power of attorney is in order
to obtain a power of attorney from the heirs to transfer
the title.

[Signature]
SETTLEMENT OFFICER.

RECEIVED
19 SEP 1942

GOVERNMENT OF PALESTINE.

3943

86

IN REPLY PLEASE QUOTE

DISTRICT COMMISSIONER'S OFFICE,

No. G.448/2/3.

GALILEE DISTRICT,

NAZARETH.

September, 1945.

REGISTERED.

Director of Land Settlement,
Jerusalem.

With reference to your letter
No. AC/4(161) of the 4th of September,
1945, regarding Safad Lane, I forward
herewith a copy of the Sub-Committee's
report on the disposal of the surplus
land together with a copy of the plan.
Omission is regretted.

Vink

Jouan Jouan
DISTRICT COMMISSIONER
GALILEE DISTRICT.

DEPARTMENT OF LAND SETTLEMENT
HEADQUARTERS
15. SEP. '45
GOVERNMENT OF PALESTINE

Mr. Bennett
He is dealing
with this

Wacatan
Mr. Ward
17.9.45

minute of the Meeting of a Committee appointed to formulate proposals for the disposal of land left surplus after the completion of the Safed Security Lane.

The Committee met in Safed on the 23rd. March, 1945.

Present:- Mr. J.M. Montgomery, A.D.C. Safed Chairman
Mr. R.C. Ward, Dept of Land Settlement Member
Mr. M. Stern, District Engineer, Nazareth "
Mr. W.W. Denton, B.E.M., M.B., A.S.P. Safed "
Mr. B. Lipshitz, Regional T.P.S. Haifa "

The Committee inspected, on the ground, the various plots whose disposal fell within their terms of reference, as shown in green and pink on the attached plan No. L 296/41 amended to 22-11-43.

2. The Committee, in the course of their deliberations, consulted the following representatives of the Safed Municipality:-

Zeki Eff. Seddara, Mayor of Safed
Aref Eff. Hijezi, and Municipal
Mr. M. Klinger, Councillors

3. It was recommended that, with the exception of the parcels enumerated in paragraph 4 and with the reservations noted in paragraphs 5 and 6 below, the plots coloured pink on the attached plan should be disposed of as follows:-

- (a) In the first place they should be offered for sale, at a valuation to be fixed by the Department of Land Settlement, to the original owner or owners of the plot.
- (b) If the owner or owners of any plot should be unwilling to purchase it at the above valuation, it should be offered for sale, at the same valuation, to the owner or owners of any adjacent plot; and if more than one adjacent owner should offer to purchase the plot, the Committee should adjudicate which had the better right, after considering the relative extent to which their amenities would benefit; and if the Committee decided that there was equality of right, the plot should be sold to whichever of the adjacent owners made the highest bid over and above the valuation price.
- (c) If both the original owner and the adjacent owner or owners should be unwilling to purchase any plot at the valuation price, it should be sold by public auction to the highest bidder.

4. It was further recommended that all the parcels for disposal falling within Block 13057 and the surplus parts of parcels 35, 74, 76 and 90 of Block 13058 as shown in green on the attached plan should be handed over to the Safed Municipality for development as a public open space; and it was incidentally observed that under any town planning scheme which might be adopted in the future it would be desirable to provide for the expropriation of certain adjacent plots, not falling within the Committee's terms of reference, in order to improve the amenities of such open space.

5. Although the Committee was not directly concerned with the security aspect of the lane, it was recommended that before any steps were taken to dispose of the surplus land, the Inspector-General of Police should be asked to confirm whether or not any of the plots might be required as sites for defence towers or other security installations, and should therefore be reserved accordingly. In this connection it was noted that the lane is so constructed that there is "dead ground" at the base of each of the lower flights of steps which would enable persons to cross the lane out of sight of the only observation tower at the top, unless some system of gates or other defensive works were to be installed.

It was finally noted that the land to be disposed of would automatically be subject to the conditions imposed by any town planning scheme which might at any time be adopted in Safed, but owing to the

extreme uncertainty regarding any such scheme at the present time it was considered undesirable to delay the disposal of the land on this account.

W. H. Montgomery Chairman

R. O. Hubbard Member

W. H. Kim Member

W. H. Kim Member

Blythe Member

It is considered proper to delay the signing of this contract
until the contract is signed.



3654

AG/4(161).

4th September, 1945.

District Commissioner,
Galilee District.

Subject : Safad Lane.

Reference: Your G.443/2/3 dated
1st September, 1945.

The enclosures referred to in paragraph 3 of your above quoted letter were not received in this office, nor was a plan attached to your letter. Kindly forward.

M.S.
ACTING DIRECTOR.

RC.

(10/10)

100-100000-1000

San Francisco
California

Subject: [illegible]

Reference: [illegible]
1st [illegible]

The enclosed [illegible] to [illegible]
[illegible] of your [illegible] [illegible]
[illegible] in this [illegible], [illegible]
[illegible] to your [illegible], [illegible]
[illegible]

AGENCY SIGNATURE

100

84

DEPT. GOVERNMENT OF PALESTINE.

HEADQUARTERS - JERUSALEM

IN REPLY PLEASE QUOTE

DISTRICT COMMISSIONER'S OFFICE,

No. G. 443/2/3. 3 SEP 1945

GALILEE DISTRICT,

NAZARETH.

August, 1945.

GOVERNMENT OF PALESTINE

Director of Land Settlement,
Jerusalem.

SD + V
H
82

Sept 85

I refer to correspondence ending with your letter No. AC/4(161) of the 20th August, regarding the disposal of land surplus to the Safad security Lane and regret my delay in replying which was caused by the need to consider whether any part of the land was required for security purposes.

2. The Local Security Committee has now recommended that Block 85A should be retained in Government ownership as a site for a possible pill-box or police post.

3. I now forward a copy of the Sub-Committee's report on the disposal of the surplus land and recommend it be approved subject to the reservation of Block 85A for the purpose mentioned in paragraph 2.

A plan is also attached.

....
ask
red

....
w/ red
a

ask
red
a

C. S. Evans.

DISTRICT COMMISSIONER
GALILEE DISTRICT.

Copy to:-

A/Deputy Dist. Commissioner,
Northern Galilee.
(with enclosures)

TO: [Illegible]
FROM: [Illegible]
SUBJECT: [Illegible]

[Extremely faint and illegible body text, possibly containing a memorandum format with sections like 'Background', 'Findings', and 'Recommendations']

27th August, 1945.

Sir,

Ref. 94

29a

I refer to your letter of the 30th July, 1945, on the subject of the acquisition of land for Safad Lane and inform you that Mr. A. Salin, Assistant Settlement Officer, will be in Safad on the 7th of September 1945, and will arrange for your renunciation.

2. With regard to the disposition of the fragments of parcel in the area of lane I am to inform you that the matter is receiving attention.

3. A further communication will be addressed to you in due course on this subject.

I am, Sir,
your obedient servant.

MS
Actg. DIRECTOR.

Mr. Salim Elishu Cohen,
Safad.

MS
NB.

AC/4(161).

20th August, 1945.

District Commissioner,
Galilee District.

Subject : Safad Lane.

Reference : My AC/4/161, dated
3rd August, 1945.

I would remind you that
I am still awaiting a reply to
my above mentioned letter.

MS
ACTING DIRECTOR.

Copy to :- Chief Secretary.
Ref. his L/7/40 dated
28th July, 1945.

NK.

S/20/91.

DEPARTMENT OF LAND SETTLEMENT OFFICER
 HEADQUARTERS JERUSALEM
 19 AUG. 45
 A/Director of Land Settlement,
 GOVERNMENT OF PALESTINE
 Jerusalem.

LAND SETTLEMENT OFFICER

P.O.Box 8, Ramallah

17th August, 1945.

81

Subject :- Safed Lane.

Reference:- Your AC/4(161) of 10.8.45.

Mr. Salem will be in Safed on Friday, 7th September, 1945. He will then arrange for the required renunciation to be obtained, if the Power of Attorney is in order.

See 83

You will be informed of the result.

Am

SETTLEMENT OFFICER.

AS/ASH.

Handwritten signatures and initials in black and red ink, including a circled '75'.

UNITED STATES DEPARTMENT OF JUSTICE
P.O. Box 8, Hamilton
1948 Annual, 1948

8/20/48

Director of Land Settlement
Washington, D.C.

Subject: - Sated here.

Reference: - Your 804 (181) of 10.8.48.

Mr. Sater will be in Sated on Friday
7th September, 1948. He will then proceed
for the required notification to be obtained
if the Power of Attorney is in order.

You will be informed of the result.

TREATMENT OFFICER:

AS/48

80

10th August, 1945.

Settlement Officer,
Ramallah.

Ref: 93
Feb 81
17

Subject : Safad Lane.

Reference : Your letter No. S/20/21 dated
22nd December, 1944. eo

In his letter dated the 30th July, 1945, which was passed to me by the Director of Land Registration, Salim Eliyahu Cohen states that he received a power of Attorney from his brother.

2. When you will next visit Safad I should be grateful if you would arrange to obtain his renunciation in case you are satisfied that he is authorised by his principal to renounce his interest on his behalf.
3. As you are aware the compensation will be paid by the Assistant District Commissioner, Safad.
4. I should be grateful if you would inform me when you obtain this renunciation.

Copy to: Director of Land
Registration, ref. his
LD.21/175-5926 of 4.8.45.

ms.
Actg. DIRECTOR.

gjs
vt.

79

1000000000

1000000000

1000000000

1000000000

1000000000

1000000000

1000000000

1000000000

1000000000

DEPARTMENT OF LAND SETTLEMENT
GOVERNMENT OF PALESTINE.

79

TEL. No. 4497

P. O. B. 180

4 AUG 2 1945

DIRECTOR OF LAND REGISTRATION.
JERUSALEM.

FD 4/161

Regt

IN REPLY PLEASE QUOTE GOVERNMENT OF PALESTINE 4 August, 1945.

No. LD. 21/175-5726

See 80

Director,
Department of Land Settlement.

W 31

Subject:- Safed lane through
Arab-Jewish Quarter.

Reference:- Your No. AC/4/161 and
my letter No. LD. 21/175-
107445 of 21st
December 1944.

2

I have to refer to my letter
under reference and enclose herewith,
for your information and consideration,
copy of another letter dated the 30th
July, 1945 received from Salim Elishu
Cohen.

79 A

DIRECTOR OF LAND REGISTRATION.

[Handwritten signature]

V 48

RA.

Safed July 30, 1945.

To The Director of Land Registration
Jerusalem.

Sir,

I confirm my letter of 17th December 1944, in which I did let you know that I got the power of attorney from my brother Yuda Cohen for the compensation of his share in the house No. 85 Block 13061.

At the same time my brothers and I claimed the piece of the court yard belonging to the said house, I got your answer dated on 12 February 1945 that this matter is under consideration & further communication will be addressed to us.

A week after that I met also Mr. Ward, with the Commission, & told me that after fortnight about the matter will be settled.

There is now six months without any reply. The two arches left from this house are still shut because no one will rent them without a court yard. I therefore beg very kindly to settle this matter, and to pay me the compensation of my brother Yuda Cohen.

Awaiting at your reply as soon as possible, for I have to write to my brother to Alexandria for the result and oblige.

Your obedient Servant
Selim Alishu Cohen.

Lupc 83

78
AC/4/161.

3rd August, 1945.

District Commissioner,
Galilee District.

Subject :- Safad Lane.

Reference:- Your G.448/2/3 dated
18.5.45, addressed to
Inspector-General of
Police with copy to me.

The Chief Secretary is inquiring
as to how the position of the disposal
of the surplus area in the Safad Lane now
stands and I shall be grateful if you will
inform me whether the report of the sub-
committee referred to in your above quoted
letter is now ready for submission to
Government.

R. F. JARDINE
Actg. DIRECTOR.

Copy to:- Chief Secretary,
v.r.t. His L/7/40 of 29th
July, 1945.

HB.

10/11/51

13871

10/11/51

10/11/51

10/11/51

10/11/51

10/11/51

10/11/51

Government of Palestine.

77

In replying to this letter please quote the date and reference number.

L/71/40.

Chief Secretary's Office,
Jerusalem.

28 July, 1945.

see 78, 82, 48, 35

Director of Land Settlement.

I am directed to refer to my letter No. L/71/40 of the 7th December 1945, regarding the construction of a lane through the Arab-Jewish quarter at Safad, and to enquire how the matter now stands.

DEPARTMENT OF LAND SETTLEMENT
11200 PARTERS JERUSALEM
30 JULY 1945
Recd
GOVERNMENT OF PALESTINE

CHIEF SECRETARY.

see 75a

Recd 88

W
pe div
net



DEPT.
THE
26
FID 4/161
GOVERNMENT

sent

Rabbi Y. Palatchi
Mahane Yehuda
Saidoff House
Jerusalem.

24th May, 1945.

Reference No: AC/4/161

To the Director of Land
Settlement, Jerusalem.

Sir,

I have the honour to
refer to your letter of the
18th May, 1945 and to inform
you that I received the
payment of payment voucher
No. 377 of 30th March, 1945 under
cheque No. 2509 by the
Accountant General, Jerusalem.

I thank you very
much about your recommendation
in this matter.

I have the honour to be,

Sir,

Your obedient servant

Y. Palatchi



G. 448/2/3.

18 May, 1945.

Inspector-General of Police.

Y.V. 78

I refer to correspondence ending with your letter No. P.1/470/72/1 of the 30th January regarding the disposal of surplus land adjacent to the Safad Security Lane and forward herewith a copy of the report of the committee on the subject together with a plan.

2. I would invite attention to paragraph 5 of the report. Before I refer the report to Government, I should be glad if you would inform me whether you require any of the surplus land for security works.

DISTRICT COMMISSIONER
GALILEE DISTRICT.

Copy to: Director of Land Settlement, with copy of report and plan.

Director of Public Works } without enclosures.
Town Planning Adviser }

A/Supt. of Police, with copy of report and plan for perusal and return.

Assistant Dist. Commissioner, Safad, without enclosures.

DEPT. OF LAND SETTLEMENT
JERUSALEM
22 MAY 1945
Retelegit

Department of Defense

I refer to correspondence dated 11/11/54
from the U.S. Army, Washington, D.C.,
regarding the proposed acquisition of
the rights of the Government of the
Republic of China in the Republic of
China.

I would invite attention to paragraph 2 of
the report, which states that the
Government of the Republic of China
should be held to the same standard as
other countries in the world.

Very truly yours,
[Signature]

Copy to: Director of Plans, Department of Defense
and Plans
Director of Public Affairs
Plans Planning Section
Chief of Staff, Department of Defense
for personal use
Distribution: [illegible]

AC/4/161.

18th May, 1945.

Sir,

I have the honour to refer to your letter of the 26th April, 1945 and to inform you that payment voucher No. 377 of 30th March, 1945 under cheque No. 2509 was passed to the Accountant General, Jerusalem, by the Assistant District Commissioner, Safad on 11th April, 1945 for payment to you.

I am, Sir,
Your obedient servant,

MB
ACTING DIRECTOR.

Mr. Rabbi Y. Balatchi,
Mahne Yehuda,
Saidoff House,
Jerusalem.

RC.

(73)

ASSISTANT DISTRICT COMMISSIONER'S OFFICE
NORTHERN GALILEE
SAFAD

Ref. No. SAF/457A

12th May, 1945

Director of Land Settlement
Jerusalem

Lu 74
72

Subject:- Safad Lane.
Reference:- Your letter
No. AC/4/161 of
3-5-45.

The claim of Mr. Y. Balatchi was paid under Safad P.V. 377 of 30-3-45, under cheque No. 2509 which was passed to the Accountant General, Pay Office, on 11-4-45 under cover No. FI/1 for payment to the payee who is residing in Jerusalem.

John C...

a

ASSISTANT DISTRICT COMMISSIONER
SAFAD

DEPARTMENT OF LAND SETTLEMENT
HEADQUARTERS JERUSALEM

15 MAY 1945

File No. *24161/45* Recd. *[Signature]*

GOVERNMENT OF ISRAEL



AC/4/161.

3rd May, 1945.

Rep. 73

Asst. District Commissioner,
Safad.

Subject :- Safad Lane.

Reference :- Your SAF/457A dated
16th March, 1945.

70 I enclose a copy of a
letter dated 26th April, 1945
received from Rabbi Y. Belatchi
and should be grateful if you
would arrange for payment to
him compensation due, if payment
has not yet been made.

The compensation due to
Rabbi Yashou's Belatchi in res-
pect of parcels 2,3,4 of block
13060 is LP.164.708 mls.

If no funds are available
I should be grateful if you
would apply to the Director of
Public Works.

RC.

for DIRECTOR.

AC/4/161.

71

3rd May, 1945.

Sir,

I refer to your letter of the 26th of April, 1945 and on the subject of Acquisition of parcels Nos. 2, 3, 4 of block 13060 Safed and have to inform you that the Assistant District Commissioner Safed has been requested to arrange for the payment if it is not yet made.

I am, Sir,
Your obedient servant,

for DIRECTOR.

Mr. Rabbi Y. Belatchi,
Mehne Yehuda,
Saidoff House,
Jerusalem.

[Handwritten signature]
RC.

70

DEPARTMENT OF LAND SETTLEMENT
HEADQUARTERS JERUSALEM
27 APR 15
EP. TEL 166
GOVERNMENT OF PALESTINE

Rabbi Y. Palatchi
Mahane Yehuda
Saidoff House
Jerusalem
26th April, 1945

Reference No: AC/4/16

M. Halperin
MB

To

the Director of Land Settlement,
Jerusalem.

Sir,

54

In reply to your letter from 8th March 1945, that you promised me that the compensation due in respect of Parcels Nos. 2 and 4 of block 13061 and 1/3 shares in Parcel 3 of the same block will be paid by the Assistant District Commissioner, Saffad, I have to inform you that I have not received yet the compensation.

I beg you, sir, to make all your possibilities that the compensation will be paid as soon as possible. With many thanks to you.

I am, Sir,

your obedient servant
Y. Palatchi

SA

1. The first part of the paper is devoted to a general discussion of the problem. It is shown that the problem is of great importance and that it has not been completely solved.

2. In the second part of the paper, the author considers the case of a particular value of the parameter. It is shown that in this case the problem can be solved explicitly. The solution is given in closed form and it is shown that it satisfies all the required conditions.

3. In the third part of the paper, the author considers the case of another particular value of the parameter. It is shown that in this case the problem can also be solved explicitly. The solution is given in closed form and it is shown that it satisfies all the required conditions.

4. In the fourth part of the paper, the author considers the case of a general value of the parameter. It is shown that in this case the problem can be solved numerically. The numerical solution is given and it is shown that it satisfies all the required conditions.

5. In the fifth part of the paper, the author discusses the results of the paper. It is shown that the problem has been completely solved and that the solutions are in good agreement with the experimental results.

69
GOVERNMENT OF PALESTINE

Ref. No. 45/4

Haifa

23rd April 1945

District Engineer
P. W. D. Nazareth.

Subject : Safad Security Lane
Reference: Attached. 66

The attached documents received under letter AC/4/161 of 18.4.45 (attached in original) were erroneously addressed to this office and are herewith passed to you for necessary action.

(Sd/-) P. W. ETHER

DISTRICT ENGINEER P. W. D.
HAIFA DISTRICT.

Copy to:-

Director of
Land Settlement.

C1/1.

1917-18

1917-18

1917-18

1917-18

1917-18

1917-18

1917-18

1917-18

1917-18

1917-18

1917-18

1917-18

1917-18

1917-18

68
AC/4/161

24th April, 1945.

Chief Secretary.

Subject:- Safad Lane - Disposal
of Surplus Land.

Reference: Your L/71/40 dated 7th
Dec. 1944. 35

A committee was appointed under the chairmanship of the Assistant District Commissioner, Safad, to make recommendations in this matter. The report of the committee is now being circulated for signature by the members. As soon as the signed report is received I shall send you a copy for your approval of the recommendations.

(Sgd) J. M. Berncastle

DIRECTOR.

P.

Case 2/Safad.

LAND SETTLEMENT OFFICER 67
SAFAD SETTLEMENT AREA
P.O.Box 43, Tiberias.
17th April, 1945.

21 APR 1945
21 APR 1945
Director of Land Settlement,
Jerusalem.

J. H. B.

Subject :- Safad Lane.

Reference:- My 2/Safad of 13.3.45. 56

I am now informed by the Sub-Accountant Safad, under his letter No.658 of 12.4.45, that the sum of LP.32,200 mils was paid to the Execution Office, Safad, on 30.3.45, P.V.No.378.

Parcel 13060/12 has, therefore, now been registered in the name of Government.

h
SETTLEMENT OFFICER.

AS/ASh.

M

LAND SETTLEMENT OFFICER
LAND SETTLEMENT AREA
P.O. Box 28, Victoria
17th April, 1946

Case 2/2474

Director of Land Settlement,
Melbourne.

Subject :- Baled Logs.

Reference :- My letter of 13.4.46.

I am now informed by the Sub-Accountant
Bald, under his letter No. 528 of 13.4.46, that
the sum of £1,32,000 will be paid to the
Executive Office, Baled, on 20.5.46, P.V. No. 208.

Large 13000 tons, therefore, now
been registered in the name of Government.

SETTLEMENT OFFICER.

2/2474

AC/4/161.

18th April, 1945.

District Engineer,
P.W.D. Haifa.

Subject : Safad Security Lane.

Reference: - Letter No. SAF/457A
dated 11th April,
1945 from Asst. District
Commissioner, Safad.

I enclose herewith six copies
of the report of the Siting Board
and one plan/disposal in accordance
with the above quoted letter.

DIRECTOR.

RC.

DEPT. OF LAND SETTLEMENT
HEADQUARTERS JERUSALEM
13 APR 1945

Gen. 12-A
65

GOVERNMENT OF PALESTINE

IN REPLY PLEASE QUOTE

No. SAF/457A

ASSISTANT DISTRICT COMMISSIONER'S OFFICE
SAFAD

11th April, 1945

R. C. Ward, Esq. Dept. of Land Settlement, Jerusalem
District Engineer, P.W.D. Nazareth
A. S. P. Safad
Regional Engineer, Town Planning Office, Haifa

Ref: 66

Subject:- Safad Security Lane.

I forward six copies of the recommendations of the committee appointed to formulate proposals for the disposal of land left surplus after the completion of the Safad Security Lane, for favour of signature by Mr. Ward and onward transmission to the officers next in the above order, in turn, for the same purpose.

2. I shall be glad if the Regional Engineer, Town Planning Office, Haifa, will then kindly return five of the six signed copies to this office, retaining one for his department.

ASSISTANT DISTRICT COMMISSIONER
SAFAD

AC/4/161

9th April, 1945.

Assistant District Commissioner,
S a f e d.

Subject:- Safed Lane.

Reference: Your SAF/457^A dated 29th March, 1945.

The parcels which we proposed to recommend for a Public Open Space are all those falling in Block 13057 and parcels 33, 74, 75 and 90 in Block 13058.

I therefore suggest the following amendments to the draft report:-

Para 1 - last line, add the words "and pink" between "Green" and "on".


Para 3, third line, add the words "coloured pink on the attached plan" between 'plots' and 'should'.

Para 4, second line, add the words "and the surplus parts of parcels 33, 74, 75 and 90 of Block 13058 as shown in green on the attached plan" between '13057' and 'should'.

I enclose six coloured copies of the plan for attachment to the report.


DIRECTOR.

P.



3575

SAFAD POLICE STATION

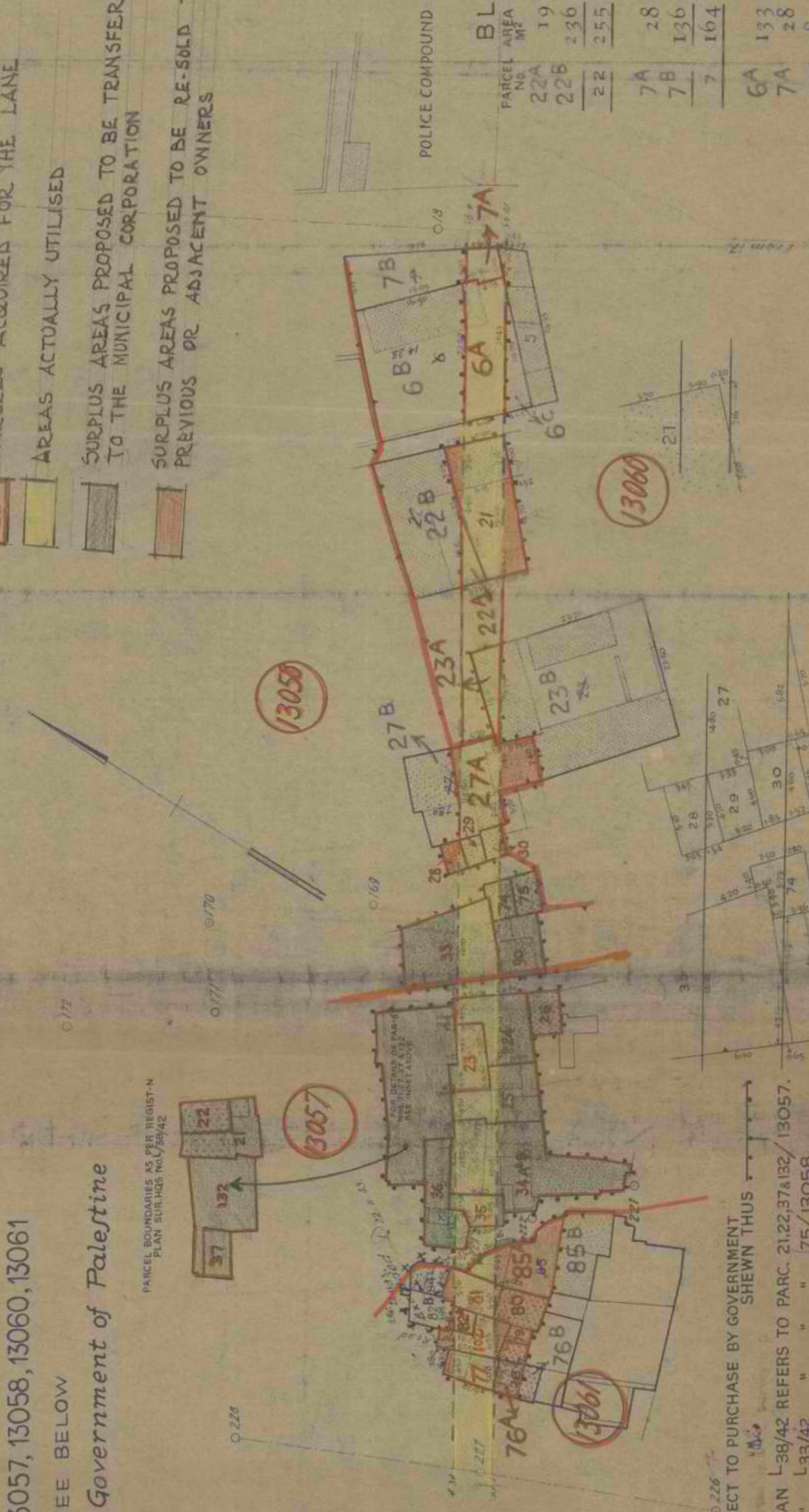
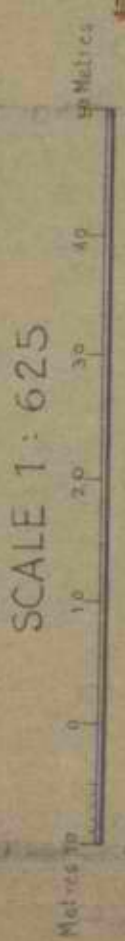
LANE THROUGH ARAB-JEWISH QR.

SUB-DISTRICT SAFAD
TOWN SAFAD
QUARTER ARAB-JEWISH
BLOCK No 13057, 13058, 13060, 13061
PARCEL N^o SEE BELOW
PLAN PREP FOR Government of Palestine

Computed from Survey Field books of 1939 and From F.B. 197
1282 of 1941, surveyed by Mr. Rosenstein.

SERIAL No. S.H.Q. 44/41.

- 22A PARCELS ACQUIRED FOR THE LANE
- 22B AREAS ACTUALLY UTILISED
- 22C SURPLUS AREAS PROPOSED TO BE TRANSFERRED TO THE MUNICIPAL CORPORATION
- 22D SURPLUS AREAS PROPOSED TO BE RE-SED TO PREVIOUS OR ADJACENT OWNERS



NOTES:
BOUNDARY OF AREA SUBJECT TO PURCHASE BY GOVERNMENT SHEWN THUS
APPROVED REGISTR-N PLAN L-38/42 REFERS TO PARC. 21,22,37&32/13057.
" " " " " " L-33/42 " " " " " " 75/13058.

SKETCH NOT TO SCALE

BLOCK No 13057		BLOCK No 13058		BLOCK No 13060		BLOCK No 13061	
NO.	OWNERS	NO.	OWNERS	NO.	OWNERS	NO.	OWNERS
1	MUSSA FDEIDA & OTHERS (56 sq.m.)	1	HEIRS OF SALIM HASAN ABDUL RAHIM	1	HEIRS OF YUSUF AYUSH OHANA	1	HEIRS OF NASSAN ABDUL RAHIM
2	SELM COHEN & MUSSA FDIDA & OTHERS (100 sq.m.)	2	HAJ FAYYAD QASIM AS SANTI	2	MUSSE FEDIDA & OTHERS	2	MUSSE FEDIDA & OTHERS
3	MUSSA FEDIDA & OTHERS (99 sq.m.)	3	HAJ FAYYAD QASIM AS SANTI	3	MUSSA FEDIDA & OTHERS	3	MUSSE FEDIDA & OTHERS
4	CHACHAM ABBA BEN YITZHAQ SHALOM (12.58 sq.m.)	4	HAJ FAYYAD QASIM AS SANTI	4	MUSSA FEDIDA & OTHERS	4	MUSSE FEDIDA & OTHERS
5	CHACHAM ABBA BEN YITZHAQ SHALOM (35 sq.m.)	5	HAJ FAYYAD QASIM AS SANTI	5	MUSSA FEDIDA & OTHERS	5	MUSSE FEDIDA & OTHERS
6	CHACHAM ABBA BEN YITZHAQ SHALOM (85 sq.m.)	6	HAJ FAYYAD QASIM AS SANTI	6	MUSSA FEDIDA & OTHERS	6	MUSSE FEDIDA & OTHERS
7	CHACHAM ABBA BEN YITZHAQ SHALOM (100 sq.m.)	7	HAJ FAYYAD QASIM AS SANTI	7	MUSSA FEDIDA & OTHERS	7	MUSSE FEDIDA & OTHERS
8	CHACHAM ABBA BEN YITZHAQ SHALOM (100 sq.m.)	8	HAJ FAYYAD QASIM AS SANTI	8	MUSSA FEDIDA & OTHERS	8	MUSSE FEDIDA & OTHERS
9	CHACHAM ABBA BEN YITZHAQ SHALOM (100 sq.m.)	9	HAJ FAYYAD QASIM AS SANTI	9	MUSSA FEDIDA & OTHERS	9	MUSSE FEDIDA & OTHERS
10	CHACHAM ABBA BEN YITZHAQ SHALOM (100 sq.m.)	10	HAJ FAYYAD QASIM AS SANTI	10	MUSSA FEDIDA & OTHERS	10	MUSSE FEDIDA & OTHERS
11	CHACHAM ABBA BEN YITZHAQ SHALOM (100 sq.m.)	11	HAJ FAYYAD QASIM AS SANTI	11	MUSSA FEDIDA & OTHERS	11	MUSSE FEDIDA & OTHERS
12	CHACHAM ABBA BEN YITZHAQ SHALOM (100 sq.m.)	12	HAJ FAYYAD QASIM AS SANTI	12	MUSSA FEDIDA & OTHERS	12	MUSSE FEDIDA & OTHERS
13	CHACHAM ABBA BEN YITZHAQ SHALOM (100 sq.m.)	13	HAJ FAYYAD QASIM AS SANTI	13	MUSSA FEDIDA & OTHERS	13	MUSSE FEDIDA & OTHERS
14	CHACHAM ABBA BEN YITZHAQ SHALOM (100 sq.m.)	14	HAJ FAYYAD QASIM AS SANTI	14	MUSSA FEDIDA & OTHERS	14	MUSSE FEDIDA & OTHERS
15	CHACHAM ABBA BEN YITZHAQ SHALOM (100 sq.m.)	15	HAJ FAYYAD QASIM AS SANTI	15	MUSSA FEDIDA & OTHERS	15	MUSSE FEDIDA & OTHERS
16	CHACHAM ABBA BEN YITZHAQ SHALOM (100 sq.m.)	16	HAJ FAYYAD QASIM AS SANTI	16	MUSSA FEDIDA & OTHERS	16	MUSSE FEDIDA & OTHERS
17	CHACHAM ABBA BEN YITZHAQ SHALOM (100 sq.m.)	17	HAJ FAYYAD QASIM AS SANTI	17	MUSSA FEDIDA & OTHERS	17	MUSSE FEDIDA & OTHERS
18	CHACHAM ABBA BEN YITZHAQ SHALOM (100 sq.m.)	18	HAJ FAYYAD QASIM AS SANTI	18	MUSSA FEDIDA & OTHERS	18	MUSSE FEDIDA & OTHERS
19	CHACHAM ABBA BEN YITZHAQ SHALOM (100 sq.m.)	19	HAJ FAYYAD QASIM AS SANTI	19	MUSSA FEDIDA & OTHERS	19	MUSSE FEDIDA & OTHERS
20	CHACHAM ABBA BEN YITZHAQ SHALOM (100 sq.m.)	20	HAJ FAYYAD QASIM AS SANTI	20	MUSSA FEDIDA & OTHERS	20	MUSSE FEDIDA & OTHERS
21	CHACHAM ABBA BEN YITZHAQ SHALOM (100 sq.m.)	21	HAJ FAYYAD QASIM AS SANTI	21	MUSSA FEDIDA & OTHERS	21	MUSSE FEDIDA & OTHERS
22	CHACHAM ABBA BEN YITZHAQ SHALOM (100 sq.m.)	22	HAJ FAYYAD QASIM AS SANTI	22	MUSSA FEDIDA & OTHERS	22	MUSSE FEDIDA & OTHERS
23	CHACHAM ABBA BEN YITZHAQ SHALOM (100 sq.m.)	23	HAJ FAYYAD QASIM AS SANTI	23	MUSSA FEDIDA & OTHERS	23	MUSSE FEDIDA & OTHERS
24	CHACHAM ABBA BEN YITZHAQ SHALOM (100 sq.m.)	24	HAJ FAYYAD QASIM AS SANTI	24	MUSSA FEDIDA & OTHERS	24	MUSSE FEDIDA & OTHERS
25	CHACHAM ABBA BEN YITZHAQ SHALOM (100 sq.m.)	25	HAJ FAYYAD QASIM AS SANTI	25	MUSSA FEDIDA & OTHERS	25	MUSSE FEDIDA & OTHERS
26	CHACHAM ABBA BEN YITZHAQ SHALOM (100 sq.m.)	26	HAJ FAYYAD QASIM AS SANTI	26	MUSSA FEDIDA & OTHERS	26	MUSSE FEDIDA & OTHERS
27	CHACHAM ABBA BEN YITZHAQ SHALOM (100 sq.m.)	27	HAJ FAYYAD QASIM AS SANTI	27	MUSSA FEDIDA & OTHERS	27	MUSSE FEDIDA & OTHERS
28	CHACHAM ABBA BEN YITZHAQ SHALOM (100 sq.m.)	28	HAJ FAYYAD QASIM AS SANTI	28	MUSSA FEDIDA & OTHERS	28	MUSSE FEDIDA & OTHERS
29	CHACHAM ABBA BEN YITZHAQ SHALOM (100 sq.m.)	29	HAJ FAYYAD QASIM AS SANTI	29	MUSSA FEDIDA & OTHERS	29	MUSSE FEDIDA & OTHERS
30	CHACHAM ABBA BEN YITZHAQ SHALOM (100 sq.m.)	30	HAJ FAYYAD QASIM AS SANTI	30	MUSSA FEDIDA & OTHERS	30	MUSSE FEDIDA & OTHERS
31	CHACHAM ABBA BEN YITZHAQ SHALOM (100 sq.m.)	31	HAJ FAYYAD QASIM AS SANTI	31	MUSSA FEDIDA & OTHERS	31	MUSSE FEDIDA & OTHERS
32	CHACHAM ABBA BEN YITZHAQ SHALOM (100 sq.m.)	32	HAJ FAYYAD QASIM AS SANTI	32	MUSSA FEDIDA & OTHERS	32	MUSSE FEDIDA & OTHERS
33	CHACHAM ABBA BEN YITZHAQ SHALOM (100 sq.m.)	33	HAJ FAYYAD QASIM AS SANTI	33	MUSSA FEDIDA & OTHERS	33	MUSSE FEDIDA & OTHERS
34	CHACHAM ABBA BEN YITZHAQ SHALOM (100 sq.m.)	34	HAJ FAYYAD QASIM AS SANTI	34	MUSSA FEDIDA & OTHERS	34	MUSSE FEDIDA & OTHERS
35	CHACHAM ABBA BEN YITZHAQ SHALOM (100 sq.m.)	35	HAJ FAYYAD QASIM AS SANTI	35	MUSSA FEDIDA & OTHERS	35	MUSSE FEDIDA & OTHERS
36	CHACHAM ABBA BEN YITZHAQ SHALOM (100 sq.m.)	36	HAJ FAYYAD QASIM AS SANTI	36	MUSSA FEDIDA & OTHERS	36	MUSSE FEDIDA & OTHERS
37	CHACHAM ABBA BEN YITZHAQ SHALOM (100 sq.m.)	37	HAJ FAYYAD QASIM AS SANTI	37	MUSSA FEDIDA & OTHERS	37	MUSSE FEDIDA & OTHERS
38	CHACHAM ABBA BEN YITZHAQ SHALOM (100 sq.m.)	38	HAJ FAYYAD QASIM AS SANTI	38	MUSSA FEDIDA & OTHERS	38	MUSSE FEDIDA & OTHERS
39	CHACHAM ABBA BEN YITZHAQ SHALOM (100 sq.m.)	39	HAJ FAYYAD QASIM AS SANTI	39	MUSSA FEDIDA & OTHERS	39	MUSSE FEDIDA & OTHERS
40	CHACHAM ABBA BEN YITZHAQ SHALOM (100 sq.m.)	40	HAJ FAYYAD QASIM AS SANTI	40	MUSSA FEDIDA & OTHERS	40	MUSSE FEDIDA & OTHERS
41	CHACHAM ABBA BEN YITZHAQ SHALOM (100 sq.m.)	41	HAJ FAYYAD QASIM AS SANTI	41	MUSSA FEDIDA & OTHERS	41	MUSSE FEDIDA & OTHERS
42	CHACHAM ABBA BEN YITZHAQ SHALOM (100 sq.m.)	42	HAJ FAYYAD QASIM AS SANTI	42	MUSSA FEDIDA & OTHERS	42	MUSSE FEDIDA & OTHERS
43	CHACHAM ABBA BEN YITZHAQ SHALOM (100 sq.m.)	43	HAJ FAYYAD QASIM AS SANTI	43	MUSSA FEDIDA & OTHERS	43	MUSSE FEDIDA & OTHERS
44	CHACHAM ABBA BEN YITZHAQ SHALOM (100 sq.m.)	44	HAJ FAYYAD QASIM AS SANTI	44	MUSSA FEDIDA & OTHERS	44	MUSSE FEDIDA & OTHERS
45	CHACHAM ABBA BEN YITZHAQ SHALOM (100 sq.m.)	45	HAJ FAYYAD QASIM AS SANTI	45	MUSSA FEDIDA & OTHERS	45	MUSSE FEDIDA & OTHERS
46	CHACHAM ABBA BEN YITZHAQ SHALOM (100 sq.m.)	46	HAJ FAYYAD QASIM AS SANTI	46	MUSSA FEDIDA & OTHERS	46	MUSSE FEDIDA & OTHERS
47	CHACHAM ABBA BEN YITZHAQ SHALOM (100 sq.m.)	47	HAJ FAYYAD QASIM AS SANTI	47	MUSSA FEDIDA & OTHERS	47	MUSSE FEDIDA & OTHERS
48	CHACHAM ABBA BEN YITZHAQ SHALOM (100 sq.m.)	48	HAJ FAYYAD QASIM AS SANTI	48	MUSSA FEDIDA & OTHERS	48	MUSSE FEDIDA & OTHERS
49	CHACHAM ABBA BEN YITZHAQ SHALOM (100 sq.m.)	49	HAJ FAYYAD QASIM AS SANTI	49	MUSSA FEDIDA & OTHERS	49	MUSSE FEDIDA & OTHERS
50	CHACHAM ABBA BEN YITZHAQ SHALOM (100 sq.m.)	50	HAJ FAYYAD QASIM AS SANTI	50	MUSSA FEDIDA & OTHERS	50	MUSSE FEDIDA & OTHERS

21.11.41
19.5.43
27.4.42
22.11.43

AMENDED PLAN
THIRD AMENDMENT

64

ON HIS MAJESTY'S SERVICE



The Chief Secretary to the Government of Palestine presents his compliments to the *Director of Land Settlement*, and is directed to invite attention to his communication of the *7th* of *December*, 1944, (reference No. *L/71/40*) to which no reply has been received.

DEPARTMENT OF LAND SETTLEMENT
 HEADQUARTERS
 7 APR 1945
 P. AC/4/161
 GOVERNMENT OF PALESTINE


Subject: *Construction of a lane through the Arab-Jewish quarter at Safad.*

Chief Secretary's Office,
 Jerusalem,
 7 April, 1945

35

H.B.

63



DEPARTMENT

1945/81.

PUBLIC WORKS DEPARTMENT,

NABRATH.

4^{DB} 2nd April, 1945.

Ref 4/161
Asst. District Commissioner,
Safad, ESTINE

(62)

..... 61
Subject :- Safad Lane.
Reference :- Your SAF/487A of
29.3.45.

I agree to the
recommendations as drafted.

[Sgd.] M. STERN

DISTRICT ENGINEER,
NABRATH.

Copy to ~~the~~ ✓
R.C. Engr. Dept. of Land Settlement
Jerusalem.
A.S.P. Safad.
R.T.P. Engineer, Haifa.

B/AN.

LIBRARY OF CONGRESS
WASHINGTON, D. C.

61

DEPT. OF LAND SETTLEMENT
 GOVERNMENT OF PALESTINE
 3 APR 1945
 SAFAD
 GOVERNMENT OF PALESTINE

ASSISTANT DISTRICT COMMISSIONER'S OFFICE
 SAFAD DIVISION.

Safad 29th March, 1945

In your reply please quote
 Ref. No. SAF/457A

*cc
 R. C. Ward
 P. W. D. Nazareth*

R. C. Ward Esq. Dept. of Land Settlement, Jerusalem.
 District Engineer, P.W.D. Nazareth
 A. S. P. Safad
 Regional Town Planning Engineer, Haifa

*recd
 P.P. 64*

I forward herewith for the favour of your comments a copy of the draft recommendations of the committee appointed to formulate proposals for the disposal of the land left surplus after the completion of the Safad Security Lane.

2. It will be seen that I have set down these proposals in somewhat greater detail than was agreed on at the meeting and they are of course subject to confirmation by the members of the Committee, particularly as regards para. 3(b) in which it is suggested that the Committee should be called upon to adjudicate between the relative claims of adjacent owners: a contingency which, of course, may never arise in practice. The intention of this provision is to protect the man who obviously stands to benefit most by the acquisition of a small adjacent plot from the claims of a more pushing neighbour. An alternative would be to give preference to the adjacent owner who has the longest common boundary with the plot to be disposed of, but this would not necessarily be fair in every case. It might also be desirable to provide for adjudication by the Committee, or a sub-committee, in any case where the original owner's prior right to purchase a plot was disputed by an adjacent owner.

[Signature]
 ASSISTANT DISTRICT COMMISSIONER
 SAFAD

GOVERNMENT OF PAKISTAN

ASSISTANT DISTRICT COMMISSIONER'S OFFICE

SARAF DIVISION

.....
.....
.....

I hereby certify for the purpose of your records that the above information is correct and true to the best of my knowledge and belief.

.....

.....

Meeting of a Committee appointed to formulate proposals for the disposal of land left surplus after the completion of the Safad Security Lane

The Committee met in Safad on the 23rd. March, 1945,

Present:- Mr. J.M. Montgomery, A.D.C. Safad, Chairman
 Mr. R.C. Ward, Dept. of Land Settlement Member
 Mr. M. Stern, D.E. P.W.D. Nazareth, "
 Mr. W.W. Denton, B.E.M, M.M., A.S.P. Safad "
 Mr. B. Liphshitz, Regional T.P.E. Haifa "

The Committee inspected, on the ground, the various plots whose disposal fell within their terms of reference, as shown in green on the attached plan No.L 296/41 amended to 22-11-43.

2. The Committee, in the course of their deliberations, consulted the following representatives of the Safad Municipality:-

Zaki Eff. Qaddura, Mayor of Safad
 Aref Eff. Hijazi, and Municipal
 Mr. M. Klinger, Councillors.

3. It was recommended that, with the exception of the parcels enumerated in paragraph 4 and with the reservations noted in paragraph 5 and 6 below, the plots should be disposed of as follows:

- (a) In the first place they should be offered for sale, at a valuation to be fixed by the Department of Land Settlement, to the original owner or owners of the plot.
- (b) If the owner or owners of any plot should be unwilling to purchase it at the above valuation, it should be offered for sale, at the same valuation, to the owner or owners of any adjacent plot: and if more than one adjacent owner should offer to purchase the plot, the Committee should adjudicate which had the better right, after considering the relative extent to which their amenities would benefit: and if the committee decided that there was equality of right, the plot should be sold to whichever of the adjacent owners made the highest bid over and above the valuation price.
- (c) If both the original owner and the adjacent owner or owners should be unwilling to purchase any plot at the valuation price, it should be sold by public auction to the highest bidder.

4. It was further recommended that all the parcels for disposal falling within Block 13057 should be handed over to the Safad Municipality for development as a public open space: and it was incidentally observed that under any town planning scheme which might be adopted in the future it would be desirable to provide for the expropriation of certain adjacent plots, not falling within the committee's terms of reference, in order to improve the amenities of such open space.

5. Although the Committee was not directly concerned with the security aspect of the lane, it was recommended that before any steps were taken to dispose of the surplus land the Inspector-General of Police should be asked to confirm whether or not any of the plots might be required as sites for defence towers or other security installations, and should therefore be reserved accordingly. In this connection it was noted that the lane is so constructed that there is "dead ground" at the base of each of the lower flights of steps which would enable persons to cross the lane out of sight of the only observation tower at the top, unless some system of gates or other defensive works were to be installed.

6. It was finally noted that the land to be disposed of would automatically be subject to the conditions imposed by any town planning scheme which might at any time be adopted in Safad, but owing to the extreme uncertainty regarding any such scheme at the present time it was considered undesirable to delay the disposal of the land on this account.

(Sgd.) Chairman.

Members.

S/20/21

DEPARTMENT OF LAND SETTLEMENT

Jerusalem

LAND SETTLEMENT OFFICER,
SAFAD SETTLEMENT AREA

60

P.O.Box 43, Tiberias.
17th March, 1945.

20 MAR 15

Director of Land Settlement,
Jerusalem.

Actual

NETINE

V B M
Halim
MW 55

Subject :- Safad Lane.

Reference:- Your AC/4/161 of 12.3.45.

Paragraph 1: You are correct. The error is regretted.

Paragraph 2: Action taken, as requested, with copy to you.

Am
SETTLEMENT OFFICER.

AS/ASh.

10/10/51

LAND SETTLEMENT OFFICER,
GRAND SETTLEMENT AREA
P.O. Box 43, Tiberias,
Ivrah March, 1951.

Director of Land Settlement,
Tiberias.

Subject: - Safed Lane.
Reference: - Your COMM/101 of 12.3.51.

Paragraph 1: You are correct, the error is corrected.
Paragraph 2: Action taken, as requested, with copy
to you.

SRT SETTLEMENT OFFICER.

10/10/51

S/20/21

59

LAND SETTLEMENT OFFICER
SAFAD SETTLEMENT AREA.

DEPARTMENT OF LAND SETTLEMENT
P.O.Box 43, Tiberias.
17th March, 1945.

20 MAR 45

AS/161

RECEIVED

PALESTINE

Handwritten initials and signature

✓
WB

Sub-Accountant,
Safad.

Subject :- Safad Lane.

Mr. Yeshu's Shlomo Belatchi has now renounced his rights in parcels 13060/2,3 and 4.

I shall be obliged, therefore, if you will pay the compensation due to him.

His address is:
c/o Mehne Yahuda,
Saidoff House,
Jerusalem.

Handwritten initials
SETTLEMENT OFFICER.

Copy to :-
Director of Land Settlement, ✓
Jerusalem.

AS/161h.

GOVERNMENT OF PALESTINE

IN REPLY PLEASE QUOTE

No. SAF/457 A

*Attendant meeting
P.W. 24/3/45*

ASSISTANT DISTRICT COMMISSIONER'S OFFICE
SAFAD
16th March, 1945

NOTICE

Ref. 2

The meeting of the Committee appointed to formulate proposals for the disposal of land left surplus after the completion of the Safad security lane will take place at this office at 9.00 a.m. on Friday, 23rd. March, 1945.

[Signature]

ASSISTANT DISTRICT COMMISSIONER
SAFAD

Copies to R.C.Ward, Esq., Department of Land Settlement, Jerusalem, ref. Director of Land Settlement's letter No.AC/4/161 of 8-1-45. to Acting District Commissioner, Galilee.

District Engineer, P.W.D. Nazareth, ref. D.P.W.'s letter No.2/7/23 of 24-1-45, to District Commissioner, Galilee.

Regional Engineer, Town Planning Office, Haifa, ref. Acting Town Planning Advisor's letter No. Z/579/36 of 29-1-45, to Acting District Commissioner, Galilee

A.S.P. Safad, ref. Inspector General's letter No. P.i./470/72/1 of 30-1-45 to Acting District Commissioner, Galilee.

AC/4/161.

17th March, 1945.

Asst. District Commissioner,
Safad.

Subject :- Safad Lane.

I enclose a copy of plan
No.L.296/41 showing the area
acquired for the Safad lane.

(Sgd.) R. Clifford Ward

DIRECTOR

RC.

Case No.

DEPARTMENT OF LAND SETTLEMENT
 HEADQUARTERS, JERUSALEM SETTLEMENT OFFICER,
 TIBERIAS SETTLEMENT AREA,
 P.O. BOX 48, TIBERIAS.
 16 MAR 45
 File *Reid 61* Regd. *D* 13th March, 1945.
 GOVERNMENT OF MANDATE

District Officer,
Safed.

see also: 67.
M. Halperin
V B
MS

SUBJECT :- Safed Lane.
 REFERENCE :- Our conversation on
 12.3.1945.

I shall be obliged if you will pay the
 LP 32,200 £ for parcel 36 of block 13057 to the
 Execution Officer, Safed, as deposit amount.

When you inform me that this has been
 done I will register the parcel in the name of
 Government.

I am sending a copy of my decision with
 a copy of this letter to the Executive Officer for
 guidance.

I shall also be obliged if you will ^{inform}
 Mr. Pinhas ben Yosef Adosh, to approach the Execution
 Officer for the execution of the decision.

Pin
SETTLEMENT OFFICER. 53

Copy to:

Director of Land Settlement, Jerusalem ✓
 Ref. no AC/4(161) of 1.3.45.

The Execution Officer, Safed,
 with copy of decision.

AC/4/161.

12th March, 1945.

Settlement Officer,
Safad Settlement Area,
Tiberias.

hp. 60

Subject :- Safad Lane.

Reference:- Your S/20/21 dated
19th December, 1944

38

My records show that Yashu Shlomo Balatchi and not Yusuf Sham'on Harari has not signed the renunciation.

I have obtained the renunciation of Balatchi which I enclose herewith. If you confirm that Balatchi has not signed a renunciation I should be grateful if you would request ~~shax~~ the Assistant District Commissioner, Safad to pay the compensation due to Mr. Balatchi whose address is Mehne Yahuda, Saidoff House, Jerusalem.

(Sgd.) R. Clifford Ward
DIRECTOR

RC.

AC/4/161. ✓

Dr. Halachmi

54

19/3/70

8th March, 1945.

Sir,

see 55

I have the honour to refer to the deed of renunciation signed by you and to confirm that the compensation due in respect of Parcels Nos. 2 and 4 of block 13061 and 1/3 shares in parcel 3 of the same block will be paid as soon as possible by the Assistant District Commissioner, Safad

I am, Sir,
Your obedient servant,

(Sgd.) P. Clifford Ward

DIRECTOR

Mr. Rabbi Yashu'a Balatchi,
Mehne Yahuda,
Saidoff House,
Jerusalem.

[Handwritten signature]
RC.

AC/4(161).

1st March, 1945.

Settlement Officer,
Safad Settlement Area.
Tiberias.

Rec 56

Subject :- Safad Lane.

Reference:- Your Case No.2/Safad
dated 24th February, 1945.

In the circumstances, if the execution offer, accept the amount of compensation, I will have no objection to its payment provided you are satisfied that Government obtains a clear title to provisional parcel No.36 of block 13057.

The compensation due in respect of the whole parcel is LP.32.200.


DIRECTOR

Copy to:- Asst. District Commissioner,
Safad.


RC.

Case No. 2/Safad

LAND SETTLEMENT OFFICER,
TIBERIAS SETTLEMENT AREA
P.O. BOX 43, TIBERIAS.

24th February, 1945.

Director of Land Settlement,
Jerusalem.

SUBJECT :- Safad Lane.
REFERENCE:- Your AC/4(161) of 17.2.45.

I do not see any particular difficulty. If you pay the whole amount assessed to the Execution Officer, the plaintiff in case 2/Safad can, according to my decision, take LP 20 more than his share. Upon your informing me that this has been done, I shall register the parcel in the name of Government.

I attach a copy of my decision;

DEPARTMENT OF LAND SETTLEMENT
HEADQUARTERS, JERUSALEM

28 FEB 1945

SETTLEMENT OFFICER.

File No. 24/41611

JAO/FJ

GOVERNMENT OF PALESTINE

LAND SETTLEMENT OFFICER,
TIBERIAH SETTLEMENT AREA,
P.O. BOX 48, TIBERIAH.

Case No. S/2424

24th February, 1943.

Director of Land Settlement,
TibERIAH

SUBJECT :- S/2424 Case.
REFERENCE :- Your No. (141) of 17.2.43.

I do not see any particular difficulty if you pay the whole amount assessed to the Execution Officer, the deficit in case S/2424 can, according to my decision, take 1/30 more than his share. Upon your informing me that this has been done, I shall register the parcel in the name of Government.

I attach a copy of my decision.

SETTLEMENT OFFICER.

20 FEB 1943
120/11

DECISION OF SETTLEMENT OFFICER,
SAFAD SETTLEMENT AREA.

PLAINTIFF:-

Pinhas ben Yosef Kadosh

DEFENDANTS:-

1. Yeshu'a Yosef Kadosh
2. Pinhas Yosef Kadosh
3. Maryam Yosef Kadosh
4. Ester Yosef Kadosh.

Plaintiff only attended the hearing. Defendant 3 is dead, leaving heirs. Defendant No. 1 is in America. Plaintiff agrees to the Government offer, and asks that LP 20. extra be given to him on account of mortgage, Exhibit A attached. I order registration of the parcel in name of Government if it happens that compensation has first been paid and I am informed. If not, registration shall be in names of defendants. In either case, the sum of LP 20 (Twenty Pounds Palestine) shall first be taken from the amount assessed, and given to plaintiff, and the remainder shall be divided equally amongst defendants (of whom plaintiff is one.)

Read to plaintiff this 30th day of March, 1944.

SETTLEMENT OFFICER,
SAFAD SETTLEMENT AREA.

1306738.

DECISION OF SETTLEMENT OFFICER,
SARAD SETTLEMENT AREA.

PLAINTIFF:-
Pinhas ben Yoel Kadosh

- DEFENDANTS:-
1. Yehon'a Yoel Kadosh
 2. Pinhas Yoel Kadosh
 3. Marvay Yoel Kadosh
 4. Ester Yoel Kadosh

Plaintiff only attended the hearing. Defendant 3 is dead, leaving heirs. Defendant No. 1 is in America. Plaintiff agrees to the Government offer, and asks that P. 30. extra be given to him on account of mortgage. Exhibit A attached. I order restoration of the parcel in name of Government if it happens that compensation has first been paid and I am informed. If not, restoration shall be in name of defendant. In either case, the sum of P. 30 (Twenty Pounds Palestine) shall first be taken from the amount assessed, and given to plaintiff, and the remainder shall be divided equally amongst defendants (of whom plaintiff is one).

Read to plaintiff this 30th day of March, 1944.

SETTLEMENT OFFICER,
SARAD SETTLEMENT AREA.

51
AC/4(161).

17th February, 1945.

Settlement Officer,
Safad Settlement Area,
Tiberias.

Rep. 52

Subject :-Safad Lane.

Reference:-Your Case No.2/Safad of
9th January, 1945. *48*

In accordance with the suggestion proposed by Mr. Salem Government may pay the compensation due in respect of the acquisition of parcel 36 to settle the mortgage debt, but will not obtain title, and I do not see how this difficulty can be overcome. Have you any further suggestions?

(Sgd.) R. Clifford Ward
DIRECTOR.

RC.

AC/4/161.

12th February, 1945.

Mr. Salim Elishu Cohen,
Safad.

17/97

Sir,

39A

I refer to your letter dated the 17th of December, 1944 addressed to the Director of Land Registration on the subject of disposing of the fragments of parcels in the Safad lane area and have to inform you that the matter is receiving consideration.

A further communication /on will be addressed/this subject in due course.

I am, Sir,
Your obedient servant,

MSD x K. Gustaf

DIRECTOR.

RC.

49

AC/4/161.

12th February, 1945.

Sir

37 d

I refer to your letter of 11th of December, 1944 on the subject disposing of a court yard acquired for the Safad lane and have to inform the matter is under consideration.

A further communication will be addressed to you in due course.

I am, Sir,
Your obedient servant,

(Sgd.)

DIRECTOR

Mr. Yehuda E. Cohen,
Safad.

RC.

AC/4/161.

12th February, 1945.

Settlement Officer,
Safad Settlement Area,
Safad.

Subject :- Safad Lane.

Reference:- Your 3/20/21 of 19th ³⁸
December, 1944.

I understand that Yusuf
Sham'on Harari is still in Egypt.

I will obtain his renun-
ciation as soon as he arrives in
Jerusalem.

(Sgd.) R. Clifford Ward

DIRECTOR.

R.C.

AC/4/161.

25th January, 1945.

Town Planning Adviser.

Subject : Safad Lane.

I refer to the telephone conversation between Messrs. Shari and Levin on the 24th instant and enclose herewith a coloured print of plan No.L/296/41 showing the Safad Lane.

(Sgd) MAURICE C. BENNETT

DIRECTOR.

M.C.B.
WT.

SAFAD POLICE STATION

LANE THROUGH ARAB-JEWISH QR.

SCALE 1:625

SUB-DISTRICT SAFAD
TOWN SAFAD
QUARTER ARAB-JEWISH
BLOCK No 13057, 13058, 13060, 13061
PARCEL No SEE BELOW
PLAN PREP FOR *Government of Palestine*

PLAN PREP FOR *Government of Palestine*

PARCEL BOUNDARIES AS PER REGISTER-N
PLAN SUR-1025 NO. 13057/42

AREAS ACQUIRED
AREA ACTUALLY UTILISED
AREAS NO MORE REQUIRED

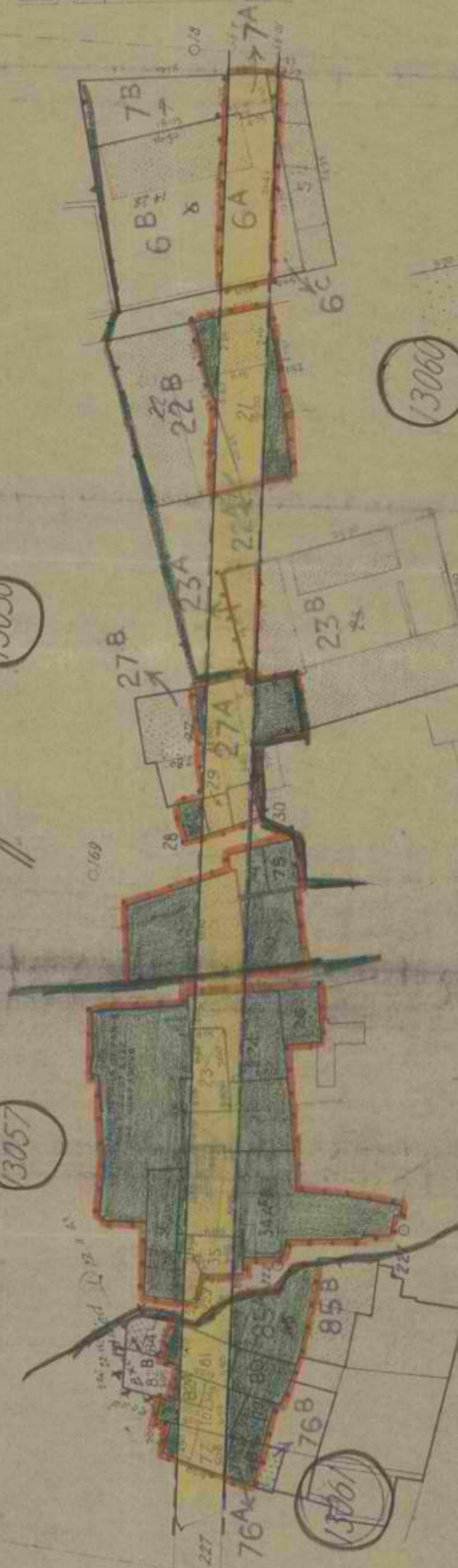
I 296/41

37
132
22

(13057)

(13058)

(13060)



NOTES:

BOUNDARY OF AREA SUBJECT TO PURCHASE BY GOVERNMENT SHEWN THUS
APPROVED REGISTR-N PLAN L-38/42 REFERS TO PARC. 21,22,37&32, 13057.
L-33/42 " " " 75/13058.

SKETCH
NOT TO SCALE

BLOCK No 13057		BLOCK No 13058		BLOCK No 13060		BLOCK No 13061	
PARCEL No.	OWNERS	PARCEL No.	OWNERS	PARCEL No.	OWNERS	PARCEL No.	OWNERS
1	MUSSA FDEIDA & OTHERS (56 sq m.)	88	HEIRS OF SALIM HASAN ABDUL RAH	1	SALEM ESTYAHU-COHEN ABASIT	1	HEIRS OF HASSAN ABDUL RAHIM
2	SEIM COHEN & MUSSA FDIDA (100 sq m.)	105	HEIRS OF ALI ABDUL RAHIM	2	HEIRS OF YUSUF AYUSH OHANA	2	HEIRS OF HASSAN ABDUL RAHIM
3	MUSSA FEDIDA & OTHERS (99 sq m.)	45	NAJLA HASAN ABDUL RAHIM	3	HEIRS OF YUSUF AYUSH OHANA	3	HEIRS OF HASSAN ABDUL RAHIM
4	MUSSA FEDIDA & OTHERS (100 sq m.)	72	KHALID MUHAMMAD HAJ	4	HEIRS OF YUSUF AYUSH OHANA	4	HEIRS OF HASSAN ABDUL RAHIM
5	MUSSA FEDIDA & OTHERS (99 sq m.)	99	YUSEF GADDURA	5	HEIRS OF YUSUF AYUSH OHANA	5	HEIRS OF HASSAN ABDUL RAHIM
6	MUSSA FEDIDA & OTHERS (99 sq m.)	1	ZION KARSENTI & SELIM COHEN	6	HEIRS OF YUSUF AYUSH OHANA	6	HEIRS OF HASSAN ABDUL RAHIM
7	MUSSA FEDIDA & OTHERS (99 sq m.)	11	HAJ FAYYAD GASIM AS SALT	7	HEIRS OF YUSUF AYUSH OHANA	7	HEIRS OF HASSAN ABDUL RAHIM
8	MUSSA FEDIDA & OTHERS (99 sq m.)	68	HAJ FAYYAD GASIM AS SALT	8	HEIRS OF YUSUF AYUSH OHANA	8	HEIRS OF HASSAN ABDUL RAHIM
9	MUSSA FEDIDA & OTHERS (99 sq m.)	12	NAJIB KHALIL TAFESH	9	HEIRS OF YUSUF AYUSH OHANA	9	HEIRS OF HASSAN ABDUL RAHIM
10	MUSSA FEDIDA & OTHERS (99 sq m.)	4	HEIRS OF HASSAN ABDUL RAHIM	10	HEIRS OF YUSUF AYUSH OHANA	10	HEIRS OF HASSAN ABDUL RAHIM
11	MUSSA FEDIDA & OTHERS (99 sq m.)			11	HEIRS OF YUSUF AYUSH OHANA	11	HEIRS OF HASSAN ABDUL RAHIM
12	MUSSA FEDIDA & OTHERS (99 sq m.)			12	HEIRS OF YUSUF AYUSH OHANA	12	HEIRS OF HASSAN ABDUL RAHIM
13	MUSSA FEDIDA & OTHERS (99 sq m.)			13	HEIRS OF YUSUF AYUSH OHANA	13	HEIRS OF HASSAN ABDUL RAHIM
14	MUSSA FEDIDA & OTHERS (99 sq m.)			14	HEIRS OF YUSUF AYUSH OHANA	14	HEIRS OF HASSAN ABDUL RAHIM
15	MUSSA FEDIDA & OTHERS (99 sq m.)			15	HEIRS OF YUSUF AYUSH OHANA	15	HEIRS OF HASSAN ABDUL RAHIM
16	MUSSA FEDIDA & OTHERS (99 sq m.)			16	HEIRS OF YUSUF AYUSH OHANA	16	HEIRS OF HASSAN ABDUL RAHIM
17	MUSSA FEDIDA & OTHERS (99 sq m.)			17	HEIRS OF YUSUF AYUSH OHANA	17	HEIRS OF HASSAN ABDUL RAHIM
18	MUSSA FEDIDA & OTHERS (99 sq m.)			18	HEIRS OF YUSUF AYUSH OHANA	18	HEIRS OF HASSAN ABDUL RAHIM
19	MUSSA FEDIDA & OTHERS (99 sq m.)			19	HEIRS OF YUSUF AYUSH OHANA	19	HEIRS OF HASSAN ABDUL RAHIM
20	MUSSA FEDIDA & OTHERS (99 sq m.)			20	HEIRS OF YUSUF AYUSH OHANA	20	HEIRS OF HASSAN ABDUL RAHIM
21	MUSSA FEDIDA & OTHERS (99 sq m.)			21	HEIRS OF YUSUF AYUSH OHANA	21	HEIRS OF HASSAN ABDUL RAHIM
22	MUSSA FEDIDA & OTHERS (99 sq m.)			22	HEIRS OF YUSUF AYUSH OHANA	22	HEIRS OF HASSAN ABDUL RAHIM
23	MUSSA FEDIDA & OTHERS (99 sq m.)			23	HEIRS OF YUSUF AYUSH OHANA	23	HEIRS OF HASSAN ABDUL RAHIM
24	MUSSA FEDIDA & OTHERS (99 sq m.)			24	HEIRS OF YUSUF AYUSH OHANA	24	HEIRS OF HASSAN ABDUL RAHIM
25	MUSSA FEDIDA & OTHERS (99 sq m.)			25	HEIRS OF YUSUF AYUSH OHANA	25	HEIRS OF HASSAN ABDUL RAHIM
26	MUSSA FEDIDA & OTHERS (99 sq m.)			26	HEIRS OF YUSUF AYUSH OHANA	26	HEIRS OF HASSAN ABDUL RAHIM
27	MUSSA FEDIDA & OTHERS (99 sq m.)			27	HEIRS OF YUSUF AYUSH OHANA	27	HEIRS OF HASSAN ABDUL RAHIM
28	MUSSA FEDIDA & OTHERS (99 sq m.)			28	HEIRS OF YUSUF AYUSH OHANA	28	HEIRS OF HASSAN ABDUL RAHIM
29	MUSSA FEDIDA & OTHERS (99 sq m.)			29	HEIRS OF YUSUF AYUSH OHANA	29	HEIRS OF HASSAN ABDUL RAHIM
30	MUSSA FEDIDA & OTHERS (99 sq m.)			30	HEIRS OF YUSUF AYUSH OHANA	30	HEIRS OF HASSAN ABDUL RAHIM
31	MUSSA FEDIDA & OTHERS (99 sq m.)			31	HEIRS OF YUSUF AYUSH OHANA	31	HEIRS OF HASSAN ABDUL RAHIM
32	MUSSA FEDIDA & OTHERS (99 sq m.)			32	HEIRS OF YUSUF AYUSH OHANA	32	HEIRS OF HASSAN ABDUL RAHIM
33	MUSSA FEDIDA & OTHERS (99 sq m.)			33	HEIRS OF YUSUF AYUSH OHANA	33	HEIRS OF HASSAN ABDUL RAHIM
34	MUSSA FEDIDA & OTHERS (99 sq m.)			34	HEIRS OF YUSUF AYUSH OHANA	34	HEIRS OF HASSAN ABDUL RAHIM
35	MUSSA FEDIDA & OTHERS (99 sq m.)			35	HEIRS OF YUSUF AYUSH OHANA	35	HEIRS OF HASSAN ABDUL RAHIM
36	MUSSA FEDIDA & OTHERS (99 sq m.)			36	HEIRS OF YUSUF AYUSH OHANA	36	HEIRS OF HASSAN ABDUL RAHIM
37	MUSSA FEDIDA & OTHERS (99 sq m.)			37	HEIRS OF YUSUF AYUSH OHANA	37	HEIRS OF HASSAN ABDUL RAHIM
38	MUSSA FEDIDA & OTHERS (99 sq m.)			38	HEIRS OF YUSUF AYUSH OHANA	38	HEIRS OF HASSAN ABDUL RAHIM
39	MUSSA FEDIDA & OTHERS (99 sq m.)			39	HEIRS OF YUSUF AYUSH OHANA	39	HEIRS OF HASSAN ABDUL RAHIM
40	MUSSA FEDIDA & OTHERS (99 sq m.)			40	HEIRS OF YUSUF AYUSH OHANA	40	HEIRS OF HASSAN ABDUL RAHIM
41	MUSSA FEDIDA & OTHERS (99 sq m.)			41	HEIRS OF YUSUF AYUSH OHANA	41	HEIRS OF HASSAN ABDUL RAHIM
42	MUSSA FEDIDA & OTHERS (99 sq m.)			42	HEIRS OF YUSUF AYUSH OHANA	42	HEIRS OF HASSAN ABDUL RAHIM
43	MUSSA FEDIDA & OTHERS (99 sq m.)			43	HEIRS OF YUSUF AYUSH OHANA	43	HEIRS OF HASSAN ABDUL RAHIM
44	MUSSA FEDIDA & OTHERS (99 sq m.)			44	HEIRS OF YUSUF AYUSH OHANA	44	HEIRS OF HASSAN ABDUL RAHIM
45	MUSSA FEDIDA & OTHERS (99 sq m.)			45	HEIRS OF YUSUF AYUSH OHANA	45	HEIRS OF HASSAN ABDUL RAHIM
46	MUSSA FEDIDA & OTHERS (99 sq m.)			46	HEIRS OF YUSUF AYUSH OHANA	46	HEIRS OF HASSAN ABDUL RAHIM
47	MUSSA FEDIDA & OTHERS (99 sq m.)			47	HEIRS OF YUSUF AYUSH OHANA	47	HEIRS OF HASSAN ABDUL RAHIM
48	MUSSA FEDIDA & OTHERS (99 sq m.)			48	HEIRS OF YUSUF AYUSH OHANA	48	HEIRS OF HASSAN ABDUL RAHIM
49	MUSSA FEDIDA & OTHERS (99 sq m.)			49	HEIRS OF YUSUF AYUSH OHANA	49	HEIRS OF HASSAN ABDUL RAHIM

BLOCK 13057

BLOCK 13061

BLOCK 13058

BLOCK 13060

AMENDED PLAN
21.11.41

AMENDED PLAN
19.5.43

AMENDED PLAN
27.11.42

AMENDED PLAN
22.11.43

THIRD AMENDMENT

Compiled from Survey Field Books of 1939 and from F. 8. 19
1982 of 1941, surveyed by Mr. Krasnoschein.

SERIAL No. S.H.Q. 44/41.

G.448/2/3

V
W.S.
M

DEPT OF LAND SETTLEMENT
HAZARD AREA, NERUSALEM

16th January, 1945.

19 JAN 1945

Ref: (C) ... J.M.

Inspector General of Police.
Director of Public Works.
Town Planning Adviser.

I forward herewith a copy of my letter No.G.448/2/3 dated 2nd January, 1945, to the Director of Land Settlement together with a copy of letter No.AC/4/161 of 8th January, 1945, from Director of Land Settlement.

2. I should be grateful if you would let me know as soon as possible (with a copy to the Assistant District Commissioner, Northern Galilee) who your representative will be.

(Sgd.) F. W. G. Blankinship

ACTING DISTRICT COMMISSIONER
GALILEE DISTRICT.

Copy to:-

- Director of Land Settlement, ✓
- Ref. His AC/4/161 of 8.1.45.
- Asst. District Commissioner,
- Northern Galilee,
- with copy of letter No.AC/4/161 of 8.1.45
- ref. my G.448/2/3 of 2.1.45.

43

Case No. 2/safad.

LAND SETTLEMENT OFFICE,
TIBERIAS, P.O. BOX 43.

9th January, 1945.

Director of Land Settlement,
Jerusalem.

Mr. Halperin
PP 1
W.B.
PP 5/1

Subject :- Safad Lane.
Reference: petition from pinhas kadosh
addressed to me with copy
to you.

Ref 1/1811

petitioner is entitled to the mortgage of LP. 20 in accordance with my decision No. 2/safad. Two of the mortgagees are in America and the third is dead.

As suggested by Mr. Salem to Mr. Ward when in safad, the only solution is to have the amount of compensation paid into the Execution Office. The sum of LP. 20 can then be taken by petitioner vide my decision and the remainder of the compensation will be divided equally amongst the owners, *when asked for.*

fin
SETTLEMENT OFFICER,
SAFAD SETTLEMENT AREA.

Copy to:

Assistant District Commissioner,
Safad.

AS/AA

LAND SETTLEMENT BOARD
TIRUPATI, P. O. Box 48.
5th January, 1945.

Director of Land Settlement,
Tirupati.

Subject :- Saled Lane.
Reference: Petition from Panna Keshu
addressed to me with copy
to you.

Petitioner is entitled to the mortgage of
P. 80 in accordance with my decision No. S/Saled.
Two of the mortgagees are in arrear and the third
is dead.

As suggested by Mr. Salem to Mr. Ward when
in arrear, the only solution is to have the amount of
compensation paid into the Execution Office, the sum
of P. 80 can then be taken by petitioner vide my
decision and the remainder of the compensation will
be divided equally amongst the owners.

SECRETARY
LAND SETTLEMENT BOARD

Assistant District Commissioner,
Saled.

Copy to:

AS/AA

OFFICE OF LAND SETTLEMENT
No. 4161
9 JAN 1945
Refile 1312... Lines

Pinhas Kadosh, Safad

5th, January, 1945.

Settlement Officer,
Safad Settlement Area,
Tiberias.

44

Mr. Kadosh *ref 51*

Sir,

I the undersigned beg to state that I am one of the heirs of the original owner of a property situated at Safad Urban Area Parcel No. 13057/36 which was demolished by the Government for making the new road known as Lane "A" Safad.

I am also the mortgagee for LP.20 on the very same property.

The Settlement Officer while at Safad gave a judgment in my favour i.e. to pay me LP.20 out of the compensation to be paid for this property and the remainder to be divided among the heirs including myself Case No.2/Safad refers.

Most or about all the owners of these properties which were demolished have been paid compensation by the Government.

I was also asked to pay all Government taxes in order to pay me the above mortgage and part of the compensation and consequently paid LP.3, but no mortgage and nothing else was paid to me.

My property was demolished, my rights ascertained by Settlement Operations and instead of the Government paying me I paid taxes to the Government about LP.3.

I therefore request the British Justice and order the payment of the amount of mortgage due to me and my part in the compensation, as I am a poor old man and cannot go more to the Court and spend for Advocates, fees, expenses etc., to get my above rights.

I remain,
Your very faithfully.

Pinhas Kadosh

PINHAS KADOSH SAFAD.

Copy to:- Director of Land Settlement, Jerusalem. ✓

" " Assistant District Commissioner, Safad.

Efficient
State
1914

W. J. ...

1914

The purpose of this ...

in the ...

The ...

For ...

We ...

It ...

The ...

...

...

...

...

AC/4/161

8th January, 1945.

Actg. District Commissioner,
Galilee District.

Subject:- Safed Lane.

Reference: Your G.448/2/3 dated
2nd Jan. 1945.

I agree to the Committee as suggested in your above quoted letter to put up recommendations in regard to the disposal of the surplus land required in connection with the Safed security lane.

Mr. R.C. Ward will represent this Department on this Committee and a suitable date for him for the meeting would be some time during the third week of January.

(SIGNED) MR. RICE (C. BENNETT)

DIRECTOR OF LAND
SETTLEMENT.

P.

V *Mr. Halaym* *Mr. Bennett* *43*

See 46

42

GOVERNMENT OF PALESTINE.

Handwritten: *forward date 42*
and yr
hr 3

IN REPLY PLEASE QUOTE

DISTRICT COMMISSIONER'S OFFICE
GALILEE AND ACRE DISTRICT,
NAZARETH.

No. G.448/2/3.

January, 1945.
DEPARTMENT OF LAND SETTLEMENT
JERUSALEM
4 JAN 1945
Handwritten: *Ref. 4/16/45*
GOVERNMENT OF PALESTINE

Director of Land Settlement,
Jerusalem.

35

I refer to letter No.L/71/40 dated 7th December, 1944 addressed to you by the Chief Secretary regarding the disposal of land left surplus after the completion of the Safad security lane.

Handwritten: *help*
43

2. Since this land is in effect State Domain I recommend that a small sub-committee be constituted to formulate proposals for the disposal thereof. The Chairman of this sub-committee should be the Asst. District Commissioner, Safad and the members would be your representative, a representative of the Inspector General of Police and a representative of the Town Planning Adviser.

3. If you agree I should be grateful if a plan could be prepared showing in detail the land now left for disposal.

Handwritten signature: J. Blum

A/DISTRICT COMMISSIONER
GALILEE DISTRICT.

Copy to:-

Asst. District Commissioner,
Northern Galilee,
Ref. His SAF/457A of 23.12.44.

Handwritten: *This*
Something during the
3rd weeks in Jan.
PPW



S/20/21

LAND SETTLEMENT OFFICER,
TIBERIAS SETTLEMENT AREA,
P.O. BOX 43, TIBERIAS.

40

22nd December, 1944.

Director of Land Settlement,
Jerusalem.

V B
Mr. Halogun
81

38

14/80

SUBJECT :- Safad Lane.

REFERENCE:- My S/20/21 of 19.12.44.

I have now obtained the required renunciation from Idis Ghezal Moliver.

Mr. Salem Eliyahu Cohen informed Mr. Salem that he has written to you about the Power of Attorney sent to him from America by Yehuda Hayim Cohen and Yosef Eliyahu Cohen. If this is true I will accept the renunciation.

Before sending the approved preliminary plan to the Director of Surveys, I would be grateful if Mr. Ward, when in Tiberias, could visit this office and see Mr. Salem to allot the final parcel numbers.

DEPARTMENT OF LAND SETTLEMENT
P.O. BOX 43, TIBERIAS, ISRAEL

SETTLEMENT OFFICER,
SAFAD SETTLEMENT AREA.

24 DEC 1944

AS/FJ.

AS/FJ
[Signature]

2/20/21

LAND SETTLEMENT OFFICER,
P. O. BOX 48, TIBERIAH,
PILGRIMS SETTLEMENT AREA.

22nd December, 1924.

Director of Land Settlement,
Jerusalem.

REFERENCE: - My 2/30/21 of 19.12.24.
SUBJECT: - Saled Lane.

I have now obtained the required notification from the Civil Officer.
Mr. Saim El-Yahya Cohen informed Mr. Saim that he has written to you about the Power of Attorney sent to him from America by Yehuda Haim Cohen and Yosef El-Yahya Cohen. If this is true I will accept the notification.

Before sending the approved preliminary plan to the Director of Surveys, I would be grateful if Mr. Ward, when in Tiberias, could visit the office and see Mr. Saim to check the final parcel numbers.

LAND SETTLEMENT OFFICER,
P. O. BOX 48, TIBERIAH,

2/20/21

39

GOVERNMENT OF PALESTINE.

TEL. NO. 4497
P. O. B. 190

DIRECTOR OF LAND REGISTRATION,
JERUSALEM

IN REPLY PLEASE QUOTE

No. LD.21/175-10445 21 December, 1944.

[Handwritten signature]
[Handwritten initials]

m 50

V
P. H. H. H.
WB

Director of Land Settlement.

DEPARTMENT OF LAND SETTLEMENT
JERUSALEM

Subject: -

Reference: 31 DEC 1944
Adel (161)

[Handwritten signature]

37

Safed lane through Arab -Jewish Quarter.


Your file No. AC/4/161 and my letter No. LD.21/175-10236 of 15th December, 1944.

37

I enclose herewith, for your information and consideration, another application dated the 17th December, 1944, received from Mr. Selim Cohen.

[Handwritten signature]
DIRECTOR OF LAND REGISTRATION

E.



398
Jafad 17th Decem. 1944

Director of Land Registration
Jerusalem

GOVERNMENT OF PALESTINE	
DIRECTION OF LAND REGISTRATION	
5 DEC 1944	
No.	Serial No. 13147
HEADQUARTERS JERUSALEM	

Sir

12/50

I beg to state that I have received the power of attorney from my brother Schudra E. Cohen from Alexandria for his share in the house No 85 Block 13061. It is done legally & legalized by the British Consul.

My brother writes that the stones which were taken from this house worth more than the Compensation of L.P. 250 offering by the Gover. He complains also that the two Arches Rooms left from this house are useless without a yard Court, because, no tenant accepts to live in without a yard, ^{without} a closes, without canalisation and without stair case to the roof.

We need the yard in order to do all the necessary things. This yard is away from the lane & from the public road. I cannot understand why the Gover. takes it?

There is also a very small ground piece left in northern side of the lane adjacent to the corner & to the stair case wall of my house No 84 Block 13061. This piece is left from the destroyed rooms (of our house No 85) whose roofs served before ^{demolition} ~~demolition~~ a terrace to the 2nd story of my house No 84. The top or roof of this piece is still covered & serving now as a balcony to the said story instead of a terrace as before. I have also a door connecting this piece of ground to the 1st story of my house. I always thought that this piece is mine, for all the reasons mentioned, & also because the corner of my house goes in it, & the wall of the lane is out of it, & the signs of the Engineers were always out of the said corner.

I need this ground piece for all the reasons given above, & also to protect the wall supporting the stair case

de damages of the rain. (Please look at letter 12 June 1949)

The width of the ground piece is 1.50^m in one side
& 0.90^m the other side. Its length is 4 meters.

This piece is not necessary to the Gover., but very
needful to me. I think it is the same with the yard of the house.

I beg you kindly to send a commission to see the
place in order to approve it & to give me right.

When Mr. Ward was here, he saw hurriedly
the place, & promised to take my case under consideration.

The Gover. demolished six numbers from my
properties which no body had this bad chance.

I therefore beg you very kindly to take my
requests into great consideration

I remain

Very obediently Yours
Selim Eliahu Cohen

Enclosed herewith a

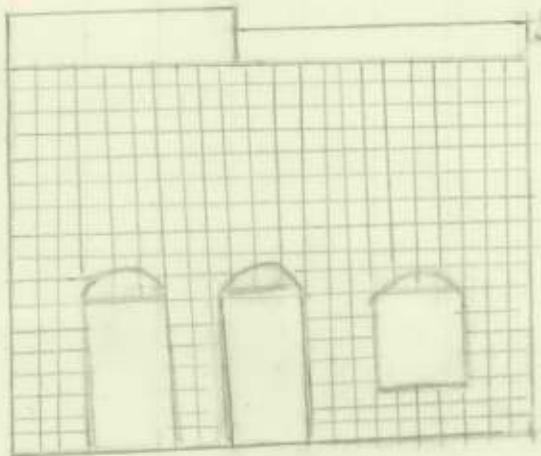
Sketch of houses No 84 & 85
Block 13061

395

My house No 84 Block 13061

My house No 84 Block 13061

Two Arched rooms left



Demolished rooms

yard No 85 Block 13061

lane



gate to 2nd story

gate to 1st story

My house No 84

Sketch of houses No 84 & 85

REPARTMENT OF LAND SETTLEMENT

8/20/21

LAND SETTLEMENT OFFICER,
SAFAD SETTLEMENT AREA,
P.O. BOX 43, TIBERIAS.

21 DEC 1944

19th December, 1944.

Director of Land Settlement,
Jerusalem.

Halogun
40
W.B.
ref. 48.55

SUBJECT:- Safad Lane.

REFERENCE:- Meeting in Safad on 4.12.44

The heirs of Bashir Yusuf Qaddura who own 18 out of 24 shares in parcel 13060/20 and the heirs of Muhammad Mahmud Hasan Hadid who own 4/16 shares in parcel 13060/17 have now renounced their rights in these parcels.

Mr. Salem is endeavouring to take the last renunciation from Idis Ghazal Moliver in parcel 13060/17. You will be informed when this is done.

I shall be obliged to know if, as arranged, Mr. Ward obtained the renunciation from Yusuf Sham'on Harari.

The only persons from whom renunciation could not be obtained are those absent in America, namely:

13060/9:- Yehuda Hayim Cohen and Yosef Elyahu Cohen who own 2 shares out of 3; the third share is in the name of the High Commissioner for the time being in trust for the Government of Palestine.

13060/12:- Yeshu'a Yosef Kadosh and Maryem Yosef Kadosh who own 2 shares out of 4; the other 2 shares are registered in the name of the High Commissioner for the time being in trust for the Government of Palestine.

Y. Kadosh

AL

SETTLEMENT OFFICER,
SAFAD SETTLEMENT AREA.

AS/PJ.

1000 WASHINGTON AVENUE
S.W. WASHINGTON D.C. 20004

12/30/54

19th December, 1954

Director of Land Settlement,
Jerusalem.

SUBJECT: - Sale of shares.
REFERENCE: - Meeting in Berlin on 4.12.54

The heirs of Messrs. Louis and Marie Kohn own 18 out of 24 shares in parcel 1500/9 and the heirs of Messrs. Yehuda and Miriam Kohn own 6 shares in parcel 1500/9. They have now renounced their rights in these parcels.

Mr. Kohn is endeavoring to take the last renunciation from this parcel holder in parcel 1500/9. You will be informed when this is done. I shall be obliged to know if, as arranged, Mr. Kohn obtained the renunciation from Yehuda Kohn on 12.12.54.

The only persons from whom renunciation could not be obtained are those absent in Berlin, namely:

1500/9: - Yehuda Herta Kohn and Yehuda Miriam Kohn who own 3 shares out of 6; the third share is in the name of the High Commissioner for the time being in trust for the Government of Palestine.

1500/12: - Yehuda's Yehuda Kohn and Miriam Yehuda Kohn who own 2 shares out of 4; the other 2 shares are registered in the name of the High Commissioner for the time being in trust for the Government of Palestine.

DEPARTMENT OF LAND SETTLEMENT
JERUSALEM

12/30/54

GOVERNMENT OF PALESTINE.

37

TEL. NO. 4497

DIRECTOR OF LAND REGISTRATION,

P. O. B. 190

JERUSALEM.

REPLY PLEASE QUOTE

No. LD. 21/175-10236 15th December, 1944

rec 49
rec also 39
Mr. Halperin

Director of Land Settlement.

Subject :- Safed lane through Arab-Jewish Quarter.

Reference :- Your file No. AC/4/161 and my letter No. LD. 21/175-9222 of 9th November, 1944.

15 DEC 1944
Act 4/161
[Signature]

27

I enclose herewith for your information and action, another letter dated the 11th December, 1944 received from Messrs. Cohen on the same subject.

[Signature]
DIRECTOR OF LAND REGISTRATION.

E.

Safad, 11.12.44

Director of Land Registration
Jerusalem.

MINISTRY OF LANDS
REGISTRATION OF LANDS

37A

12905

341

Sir,

Confirming our letter of 6/11/44 concerning the yard
of the house N: 85 Block 13061. ref. 49

We need the said yard for we must do in it a
cloth canalization, stair case to the roof for the washing
& to surround it with a wall, otherwise nobody can live
in the two arches which are left from the said house.

The lane is already completed & our yard is left
nearly untouched & out of the way of the lane.

This yard is useless for the Government & very needful
for us.

The compensation of LP-250 - which the Government
offering us do not cover half the value of the rooms and
cellars taken from us. They are not even sufficient to do
half of the repairs & damages caused to us.

Mr. L. Landau the Civil Engineer & Licensed Valuer
from Tiberias assessed the value of our property on 12.4.43
(when everything was cheap) for LP-380 - as the copy enclosed
herewith.

Our house was the nicest of all the properties & the
best which were demolished. You can prove that, from
the Photos taken before demolition.

We therefore beg very kindly to consider our case to give
us back the courtyard & to deal with us justly for the
compensation.

We remain,

Sir
Your obedient servants,
Yehouda E. Cohen
Heinrich E. Joseph E. Cohen.

Journal of the
Society of Friends

The first meeting was held on the 1st of the month at the house of Mr. ... The meeting was held at the house of Mr. ... The meeting was held at the house of Mr. ...

The meeting was held on the 1st of the month at the house of Mr. ... The meeting was held at the house of Mr. ... The meeting was held at the house of Mr. ...

John ...
of ...
...

Tiberias, 8-5-44

V A L U A T I O N

Property of Mr. Selim Cohen & others
U.P.T. Block 13061, parcel 85 A

S a f a d

On request of the owners I visited the above place on 27.5.43 in order to assess the value of the property for the date 12.4.43.

Description: The above property, situated in the Old town of Safad, consists of a building and a courtyard facing that building and another one which is not to be valued, and is separated from the street by a high stone wall.

The building contains the following rooms: Three rooms, one of it has an exceptional large window. All rooms are facing the valley down below and give a beautiful view of the surrounding country. One kitchen, one corridor, one W.C. connected with a sewer, one cistern, 2 cellars; stairs are leading to the roof.

The house is partly of older construction, and partly newly built with a concrete roof carefully made rainproof. The house is one of the best dwellings in the Old Town of Safad, it has been let several times to people spending a holiday in Safad. The state of repair is good and it is obvious that the owners took care to preserve the character of a well looked after house.

The rooms are partly situated on top of another building, parcels 80 & 81, belonging to another owner. This fact has been taken in account.

Valuation: Having considered the situation and special features of the place and the quality of the structure as it stands there today, I hereby state that the market value of the property for the above date is not less than

LP 380.-

(Three hundred and eighty Pal. Pounds)

Sgd. G. Landau
Licensed Land Valuer

This valuation, being made for, and for the information of one party (the owners) only and not being obligatory between parties, is exempted from stamp duty. (Stamp Duty Ord., Section 4, Schedule.

AC/4/161

31
8th December, 1944.

Director of Public Works.

Subject:- Safed lane through Arab-Jewish
Quarter.

Reference: Your file 2/7/23.

In addition to the sum of LP.3,945.700 mila provided for the acquisition of the above mentioned site, the sum of LP.42.909 mila is required to cover the costs of acquisition of parcel 75 of Block 13068 which has been absorbed in the lane and in respect of which no compensation was provided.

I should therefore be grateful if you would arrange to furnish the Assistant District Commissioner, Northern Galilee, Safed, with a Financial Allocation in the amount of LP.42.909 mila to enable him to pay the compensation due in respect of the above mentioned parcel.

(Sgd.) R. Clifford Ward

DIRECTOR OF LAND SETTLEMENT.

Copy to Director of Land Registration.

" " Asst. District Commissioner,
S a f e d.

Government of Palestine.

31

In replying to this letter please quote the date and reference number.

Chief Secretary's Office,
Jerusalem.

Ref. 17
Dec 63

L/71/40

D.

7 December, 1944.

Agm. Dec 63
42.08

Director of Land Settlement.

33

I am directed to refer to the correspondence ending with the Director of Public Works' letter no. 2/7/23 dated the 28th November 1944 addressed to me, copy to you, regarding the construction of a lane through the Arab-Jewish quarter at Safad and to invite your recommendations, after consultation with the District Commissioner, Galilee District, for the disposal of any surplus land which has been left as a result of the completion of the lane. Paragraph 6 of my letter no. L/71/40 of the 22nd March, 1944, refers.


Folio 147 - Vol. I

DEPARTMENT OF LAND SETTLEMENT
JERUSALEM
7. DEC. 1944
Dec 4/16.1

H. S. [Signature]
CHIEF SECRETARY.

Copy to District Commissioner,
Galilee District, for information,
together with a copy of letter under
reply.

" " D.P.W. with reference to his letter no.
2/7/23 dated the 28th November, 1944.



3610

SAFAD POLICE STATION

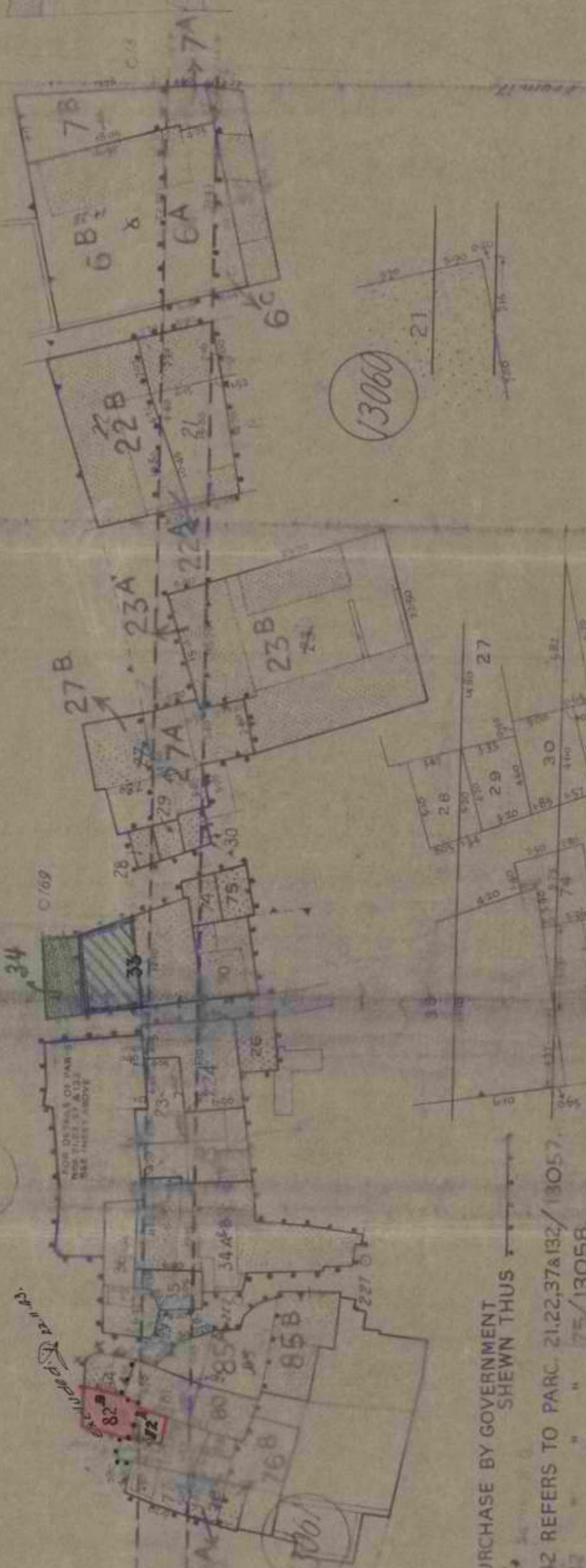
LANE THROUGH ARAB-JEWISH QR.

SUB-DISTRICT SAFAD
 TOWN SAFAD
 QUARTER ARAB-JEWISH
 BLOCK N° 13057, 13058, 13060, 13061
 PARCEL N° SEE BELOW
 PLAN PREP FOR *Government of Palestine*

SERIAL NO. SH.Q. 44/41.

SCALE 1:625

PARCEL BOUNDARIES AS PER REQUISITION PLAN SURVEY NO. 1305/42



NOTES:

BOUNDARY OF AREA SUBJECT TO PURCHASE BY GOVERNMENT SHEWN THUS

APPROVED REQUISITION PLAN NO. 42 REFERS TO PARC. 21, 22, 37 & 132 / 13057, 13058, 13060, 13061

Copied from Survey Field Books of 1941 and 1942 from 1 & 2 of 1941, surveyed by Mr. K. S. S. S.

I 296/41

POLICE COMPOUND

PARCEL AREA M ²	OWNERS
2A 19	23A 41
2B 236	23B 564
2C 255	23 805
7A 28	6A 133
7B 136	6B 338
7 164	6C 48
6A 133	6 519
7A 28	SALEH SHUKRI, SAMIYEH & NAJIEH CHILDREN OF AHMAD HAJ SAID ABDUL RAHIM
21 181	ELIAS RASHID EL HADDAD
22 10	
23 41	HEIRS OF HASSAN ABDUL RAHIM
402	

BLOCK 13057

PARCEL No.	AREA M ²	OWNERS
21	73	TEWFIQ SALEH KAMLEH & PARTNERS
22	40	TEWFIQ SALEH KAMLEH
23	56	MUSSA FEDIDA & OTHERS
24	100	SELM COHEN & MUSSA FEDIDA & OTHERS
25	99	MUSSA FEDIDA & OTHERS
26	41	HEIRS OF BASHIR ABDULLAH BASHIR QADDURA
34 AB	258	CHACHAM ABBA BEN YITZHAQ SHALOM
35	35	CHACHAM ABBA BEN YITZHAQ SHALOM
36	83	HEIRS OF SHIMEON BATHAN
37	33	HEIRS OF SHIMEON BATHAN
132	131	MARGALITH & PINHAS KATZICH
TOTAL	949	

BLOCK 13058

PARCEL No.	AREA M ²	OWNERS
27 A	142	HEIRS OF ALI ABDUL RAHIM
27 B	98	HEIRS OF SALIM HASAN ABDUL RAHIM
27	240	NAJLA HASAN ABDUL RAHIM
TOTAL	483	

BLOCK N° 13057

PARCEL No.	AREA M ²	OWNERS
30	10	MUSSA FEIDA & OTHERS
31	56	SELM COHEN & MUSSA FEIDA & OTHERS
34	100	MUSSA FEIDA & OTHERS
35	99	MUSSA FEIDA & OTHERS
36	41	HEIRS OF BASHIR ABDULLAH BASHIR QADDURA
37	33	HEIRS OF SHIMEON BATHAN
132	131	MARGALITH & PINHAS KATZICH
TOTAL	949	

BLOCK N° 13058

PARCEL No.	AREA M ²	OWNERS
27 A	142	HEIRS OF ALI ABDUL RAHIM
27 B	98	HEIRS OF SALIM HASAN ABDUL RAHIM
27	240	NAJLA HASAN ABDUL RAHIM
TOTAL	483	

BLOCK N° 13060

PARCEL No.	AREA M ²	OWNERS
105	10	SALEH SHUKRI, SAMIYEH & NAJIEH CHILDREN OF AHMAD HAJ SAID ABDUL RAHIM
131	28	ELIAS RASHID EL HADDAD
48	136	
2	164	
136	48	
116	181	
43	28	
22	10	
19	41	
36	255	
41	605	
56	48	

BLOCK N° 13061

PARCEL No.	AREA M ²	OWNERS
73	73	TEWFIQ SALEH KAMLEH & PARTNERS
40	40	TEWFIQ SALEH KAMLEH
56	56	MUSSA FEDIDA & OTHERS
100	100	SELM COHEN & MUSSA FEDIDA & OTHERS
99	99	MUSSA FEDIDA & OTHERS
41	41	HEIRS OF BASHIR ABDULLAH BASHIR QADDURA
258	258	CHACHAM ABBA BEN YITZHAQ SHALOM
35	35	CHACHAM ABBA BEN YITZHAQ SHALOM
83	83	HEIRS OF SHIMEON BATHAN
33	33	HEIRS OF SHIMEON BATHAN
131	131	MARGALITH & PINHAS KATZICH
TOTAL	949	

BLOCK 13061

PARCEL No.	AREA M ²	OWNERS
35	35	HAKHAM YESHUA SON OF SHELOMO BOLACHY
38	38	YUSEF SHIMEON HARRARI
10	10	HAKHAM YESHUA BALATCHY, YACUB NISAN & YUSUF SHIMON HARRARI
43	43	HAKHAM YESHUA TELHO BALACHY
45	45	HEIRS OF SHIMEON EDDY
413	413	HEIRS OF YUSUF AVUSH OHANA
47	47	SALEEM-BETHAR COHEN & OTHERS
47	47	SELM COHEN & OTHERS
102	102	SELM COHEN & OTHERS
85	85	SELM COHEN & OTHERS
TOTAL	333	

AMENDED PLAN

21.11.41

AMENDED PLAN

27.11.42

Third Amendment ACCEPTABLE FOR REGISTRATION.

Date 22.11.43. L. R. Surveyor. K. R. S. Member of Survey.



34

2/7/23

DEPARTMENT OF LAND SETTLEMENT HEAD OFFICE, JERUSALEM	PUBLIC WORKS DEPARTMENT JERUSALEM
1 DEC 1944	
Chief Secretary, <i>Ad 4/16/44</i>	November 28th, 1944
GOVERNMENT	OFFICE

33

See 31

Subject : Construction of a Lane through Arab-Jewish quarter at Safed.

Reference: Your L/71/40 dated 22nd March, 1944.

I am to inform you that the construction of the above Lane is now completed and in conformity with para 5 of your above quoted letter, the following documents are now in my possession and are available as evidence at any time they may be required:

- 1) One copy of the schedule of properties acquired by the Government.
- 2) One copy of statement of condition of buildings immediately prior to demolition, signed by two P.W.D. Officers (Messrs N. Golderbeiter and Mr. Fried), and by the respective Mukhtars of the Jewish and Arab Quarters.
- 3) One set of photographs (56 Nos.) of various views of buildings effected by the construction of the lane. These photographs were taken before doing the demolition, by Mr. N. Golderbeiter P.W.D. Draughtsman, and certified by the parties described in item (2) above.
- 4) One print of drawing NZ/1532 shewing the direction and angles from which each photograph was taken.
- 5) A detailed schedule of photographs giving reference to the schedule of properties, state of work when the photographs were taken and various remarks.

J. S. BOISSIER

Actg. DIRECTOR OF PUBLIC WORKS.

Copy to: District Engineer,
Nazereth District.

" " Director of Land Settlement.

AC/4/161.

30th November, 1944.

Sir,

31

I refer to your letter dated the 20th of November, 1944, on the subject of the payment of compensation in respect of the lands expropriated for the Safad Lane and have to request you to appear before the Land Settlement Officer, Safad, on the 4th of December, 1944, to renounce your interest in favour of Government.

The compensation due will be paid to you by the Assistant District Commissioner, Safad.

I am, Sir,
your obedient servant.

(Sd) J. Clifford Ward

DIRECTOR OF LAND SETTLEMENT.

Youseph Eff. Ali Abdul Raheem,
c/o Shell Co., of Palestine Ltd.,
Jerusalem.
Y.N.B.

1944

John Doe

10

I have the honor to acknowledge the receipt of your letter of the 15th inst. in relation to the matter of the proposed extension of the term of the lease and in reply to inform you that the same has been referred to the proper authorities for their consideration.

The enclosed on this will be found to be the original of the proposed extension of the lease.

Very respectfully,
John Doe

Director of the Bureau

Enclosed are the original and copy of the proposed extension of the lease.

YOUSSEPH ALI ABDUL-RAHEEM
c/o: SHELL CO. OF PALESTINE LTD.
JERUSALEM

Rafad lane

6376-1.44 Form No. P. 405

Ref: 32

V
B

Jerusalem: 20. 11. 1914

Director of,
Land Registration Dept.,
Jerusalem.

Pl. draft
copy

Mr. Halogor
As he is a g'lar in addition to his
you might possibly be telephoned
at 22-23 the nearly
on 4/12/14

Sir,

Further to previous correspondence, I shall be glad if you will put again for your kind consideration my case of compensation and inform me at your earliest convenience of the exact date of payment of this compensation.

Yusuf eff
was informed
by me

While on the subject, may I take the liberty of drawing your kind attention to my extreme necessity and urgent need of this amount, taking in consideration that my approval to this settlement was bound for such an extreme necessity.

Awaiting your favourable reply, I wish to assure you of my best wishes and good will for future cooperation.

Yours very faithfully,

Y. Abdulrahman

RECEIVED
21. NOV. '14
M. A. ...
PALESTINE

GOVERNMENT OF PALESTINE
DIRECTOR OF LAND REGISTRATION
23 NOV 1914
File No. Serial No.

Pl. fall to Director of Land Settlement.
23/11

GOVERNMENT OF PALESTINE.

(30)

DEPART. SETTLEMENTS
 IN REPLY PLEASE QUOTE PUBLIC WORKS DEPARTMENT,
 No. 2/7/23. 25 23rd November, 1944.
 Director of Land Settlement.

JERUSALEM.


*Mr Warr
 P1 sheets
 WS*

Subject : Safad Lane.
Reference: Your AC/4/161
 dated 13.11.44.

(29)

The "Lane" has been completed for some time and I am prepared to appoint a representative to attend a meeting as soon as you think it will serve a useful purpose.

B. B. B.
 ACTING DIRECTOR OF PUBLIC WORKS



AC/4/161

13th November, 1944.

Actg. Director of Public Works.

Subject:- Lane through 'Arab-
Jewish quarter, Safed.

Reference: Your 2/7/23 dated 21st
August, 1944.

Further to my letter AC/4/
161 of 24th August, 1944, I am
wondering whether it is worth
while waiting for the return of
Mr. Pirie-Gordon from leave before
holding a meeting to deal with the
points mentioned in your above
quoted letter. It is **not** un-
likely, I understand, that he will
be returning before the end of
December and as I understand the
lane is nearing completion and
petitions are being received in
connection with land which has
been taken from certain of the
owners whose houses have been
destroyed, it might be preferable
at least to hold a preliminary meet-
ing to discuss and decide on such

P.T.O.

points as it is possible to deal
with.

MAURICE C. BENNETT

DIRECTOR OF LAND SETTLEMENT.

P.

No. _____

DEPARTMENT OF LANDS
P. O. B, 356
JERUSALEM.

District Officer

Subject :- State Domain No. _____

Your monthly return for _____ 193____
(L.F. No. 18) shows a payment of £P. _____ mils
made by _____
in respect of rent for the year _____

I should be glad if you would forward, for my
signature, the agreement of lease concluded for this property.

DIRECTOR OF LANDS

Ref 24(a). We are acquiring parcel 85a as shown on the plan behind 87 on 1st jacket. It comprises a plot & a courtyard. There was certainly no need to acquire the courtyard for the purpose of the undertaking. The areas to be acquired were however decided by the A.D.C. Safad. We should, I think, certainly consider the possibility of meeting the petitioners request - but there are many similar parcels which are not required for the same & I presume we should await the recommendations of the committee proposed by the D.P.W. at 14 & agree to by you at 15.

I may arrange to go to Safad in connection with the payment of compensation on the 4th December (see 26) & would if you wish, investigate the matter on the spot. 24 A was not addressed to us & I suggest that no reply need be sent. Now that the case has been completed you may wish to ask the D.P.W. what action he is taking regarding his proposal at 14.

MW. 11/11/44

27

GOVERNMENT OF PALESTINE.

TEL. No. 4497
P. O. B. 190

DIRECTOR OF LAND REGISTRATION,
JERUSALEM.

IN REPLY PLEASE QUOTE

No. LD. 21/175-9222

9/11/44 *re also: 37*
November, 1944.

U

Director of Land Settlement.

VB

Subject :- Safad Lane. *re 25*

Reference:- Your file No. AC/4/161

I enclose herewith, for your information and action, copy of an application dated the 6th inst. submitted to the Assistant District Commissioner Safad with a copy to me by Selim Elishu Cohen and others.

DEPARTMENT OF LAND SETTLEMENT	
HEADQUARTERS JERUSALEM	
10 NOV 1944	<i>Stalw</i>
<i>re AC/4/161</i>	DIRECTOR OF LAND REGISTRATION.
GOVERNMENT OF PALESTINE	



Copy

274
Safad, 6th November, 1944

Assistant District Commissioner
Safad.

Sir,

We beg to state that we have a house Block No. 13061 Parcel 65 with a big yard belonging to it.

The Government took from the said house (for making a road between the Arabs and Jews) the six best rooms two cellars, the closet, the stair-case leading to the roofs of this house, the yard together with the wall surrounding it and demolished them leaving two old arches on the Southern Side near the Arab boundary.

The lane is already completed. The Government took only a part from our yard and much space is still left. We beg very kindly to give us a part of it in order to make a Closet, steps to the roof leading to the wash-rooms and to have access to the roofs for rolling them in Winter, otherwise the two arches will be of no use.

The compensation of LR 250 which Government is offering us is not enough to substitute half the damage caused to us and it is impossible for us, with the above sum, to build the wall for the yard and the steps for the roof. Besides it would be necessary to remake new banals which were stopped after the steps of the new lane were built over them and to pave the yard etc.

We therefore beg to request you to visit our place to have a general idea and see whether we are right.

Hoping that our request will be taken into consideration and trusting that Government will approve of our request and do us justice thereby, awaiting your favourable reply,

We remain, Sir,
Your obedient servants.

Selim Elishu Cohen
Yehuda Cohen
Joseph Cohen.

Copy to: District Officer, Safad Selim Elishu Cohen.

Director of Land Registration, Jerusalem

District Engineer, P.W.D., Nazareth.

E.

S/20/21

HEADQUARTERS

SETTLEMENT OFFICE,
TIBERIAS, P.O.Box 43.

26

4 NOV. 1944

2nd November, 1944.

Asst. District Commissioner,
Safad.

GOVERNMENT OF ISRAEL

El Kowas
this

22

Subject:- Safad Lane.
Reference:- Your SAF/457A of 19.10.44.

I regret the delay in answering this letter. The Director of Land Settlement sent it to the Settlement Officer, Haifa instead ~~to me~~ of to me.

Owing to the time already wasted, I suggest Monday, 4th December, as a date which would suit me. Owing to the holidays near the end of November and because you will require time to get the people together, I do not think it could be arranged earlier.

If you will kindly confirm that this date will suit, I shall arrange accordingly. Mr. Salem, Asst. Settlement Officer, will attend your office then to take renunciations and enter parcels in the name of Government.

h

SETTLEMENT OFFICER,
SAFAD SETTLEMENT AREA.

Copy to:-
Director of Land Settlement, Jerusalem.

JAO/SD.

In Halozan
BT

JLS
Pl see attached slip which appears to be the correct answer.

MAI
WAB

1711-2500-17-12-40

Initial and date

(21)

C.C.

Letter at folio
22 was addressed
at the back to

S. O. Haiifa
and was sent to Haiifa

Valuation Section
are responsible of
addressing this to

Settlement Officer
Haiifa instead of
Tiberia & the

~~Valuation~~
Spl. Amoury
24. 11. 40

RAMALLAH SUB-DISTRICT (*continued*).

No.	POPULATION	CATEGORIES 1-2 CITRUS	CATEGORY 3 BANANAS
-----	------------	--------------------------	-----------------------

LD.21/175-8719

DE

DIRECTOR OF LAND REGISTRATION
P.O.B.190
JERUSALEM.

25

2 OCT 21 1944
21 October, 1944.

Director of Public Works.

Subject:- P.W. Extraordinary - Construction
of Police Buildings.

The Director of Land Settlement in his letter No.AC/4/161 dated 12th October, 1944, copy of which is enclosed has requested that the compensation in respect of the site for the Lane through Arab-Jewish quarter Safad may be paid to the owners by the Assistant District Commissioner, Safad.

The amount provided for the above mentioned site and included in financial allocation No.348 dated 28.4.44 which you supplied to me is LP 3946.700 mils. My letter No.LD.22/2-3530 dated 25.4.44 refers.

As the vote is controlled by you, I should be glad if you would issue to the Assistant District Commissioner, Safad, a Transfer of Financial Allocation in the amount of LP 3946.700 mils and advise me as soon as you have done so.

(Sgd) J. E. SPRY

DIRECTOR OF LAND REGISTRATION

Copy to:- Director of Land Settlement
" " Asst.District Commissioner, Safad
" " LD.22/2.

L.

1000000000

1000000000

1000000000

1000000000

1000000000

1000000000

1000000000

1000000000

24

DEPARTMENT OF LAND SETTLEMENTS
HEADQUARTERS JERUSALEM
21 OCT. 1944
134/161
RECEIVED
SWAN
GOVERNMENT OF PALESTINE

Ref. 26

SAF/457A

ASSISTANT DISTRICT COMMISSIONER'S OFFICE
SAFAD
19th October, 1944

Settlement Officer
Safad Settlement Area
Haifa

Handwritten signatures and initials, including a large 'S' and 'WS'.

Subject:- Safad Lane.
Reference:- Director of Land Settlement's letter
No.AC/4/161 of 12-10-44, to me with
copy to you.

I shall be grateful if you will suggest a date in November which will be convenient to you for a meeting with the owners entitled to compensation, as requested by the Director of Land Settlement in the third paragraph of his letter under reference.

2. I will then proceed to notify all persons concerned in the transaction in the proposed terms.

(Sgd.) J. M. MONTGOMER

ASSISTANT DISTRICT COMMISSIONER
NORTHERN GALILEE

Copy to Director of Land Settlement, Jerusalem
Director of Land Registration, Jerusalem

DEPARTMENT OF LAND SETTLEMENT,
JERUSALEM.

23

14th October, 1944.

Sir,

21

I have the honour to refer to your letter of the 9th October, 1944 on the subject of the payment of compensation in respect of land acquired for the Safad Lane and to inform you that I am arranging with the Asst. District Commissioner, Safad and the Settlement Officer for the payment of the compensation after the renunciation of the title in favour of Government.

2. The payment of compensation will be made during November and you will be informed of the exact date to enable you to appear before the Settlement Officer and renounce your rights and interests.

I am, Sir,
Your obedient servant,

(Sgd) R. Clifford Ward

DIRECTOR OF LAND SETTLEMENT.

Yusuf Eff. 'Ali Abd er Rahim
c/o Shell Co. of Palestine Ltd.
Jerusalem.

MD.

DIRECTOR OF LANDS

I should be glad if you would forward, for my signature, the agreement of lease concluded for this property.

_____ in respect of rent for the year
_____ made by

(L.F. No. 18) shows a payment of £P. _____ mils

Your monthly return for _____ 193

Subject :- State Domain No. _____

District Officer

DEPARTMENT OF LANDS
P. O. B. 356
JERUSALEM.

No. _____

12th October, 1944. 22Asst. District Commissioner,
Safad.Subject :- Safad Lane. Ref: 20, 26
Ref: 24Reference:- Your file SAF/4(57)A.

I enclose herewith a copy of the amended schedule of decisions which includes a column showing the compensation offered to the various owners.

2. As you are aware, the majority of the owners have agreed to accept the compensation as assessed by the Valuation Committee and it has now been suggested that the most expeditious means of settling the payment of compensation and the transfer of title into the name of the High Commissioner would be to arrange a date on which the various owners should be asked to appear before the Settlement Officer at Safad and both renounce their title and receive the compensation.

3. Under this arrangement I would send to you a financial allocation covering the whole compensation payable and I presume that you would then arrange to deduct any sums due from any of the owners in respect of taxes before making payment. If you agree to this suggestion, I shall be obliged if you will arrange direct with the Settlement Officer a date, if possible, some time in November, which is suitable to you both and inform me accordingly. The various owners should then be informed by

you that the compensation for their properties will be paid to them, on renunciation of their title before the Settlement Officer on the date proposed.

4. If any of the owners fail to appear on the appointed date, the parcels will be settled in their names and I will arrange to pay the compensation for such parcels into Court. The owners will then have to apply to the Court for payment and if they consider that the compensation paid into Court is inadequate, they will have to lodge an action in the Land Court to prove their claim.

(Sd/-) MAURICE C. BENNETT

DIRECTOR OF LAND SETTLEMENT.

Copy to:- Settlement Officer,
Safad Settlement Area,
Haifa.

" " Director of Land Registration,
who is requested to arrange
for the transfer of the financial allocation in respect of
this site to the A.D.C. Safad.

See 24

RC.

District Galilee لواء
المحور

Sub-District Safad قضاء
الناحية

Village: Safad قرية
الكمبر

Name of Block: Safad Lane اسم القطعة
شם הגוש

No. of Block: 13060

Dist. Block & Parcel No.	Final No. of Parcel	Category of Land	Area of Parcel	Names and addresses of Persons entitled to Rights	Shares	Nature of Rights	Remarks	Other Rights affecting Parcel	Compensation payable		whether accepts of S.O. Government and Da offer.	Initial of S.O. Government and Da
									SP. MILS	SP. MILS		
13061: 77	1	Miri		Yusuf Sham'on Harary	In Whole	Proprietorship	Two ruined rooms	N I L	5.-	✓	NO	A.H. Salem
13061: 61	2	Miri		Yeshu'a Shlomo Balatchy	In Whole	Proprietorship	Two rooms upper room is ruined.	N I L	33.500	✓	YES	A.H. Salem
13061: 79	3	Miri		Yeshu'a Shlomo Balatchy Ya'qub Nisan Cohen Ya'qub Sham'on Harary	1 1 1 Out of 3	Proprietorship	Well	N I L	-.833 -.833 -.834 2.500	✓ ✓ ✓ ✓	NO NO NO	A.H. Salem.
	4	Miri		Yeshu'a Shlomo Balatchy	In Whole	Proprietorship	First storey, two rooms.	N I L	130.375	✓	YES	A.H. Salem
	5	Miri		Ester Shumuel 'Iddeh Elyahu Sham'on 'Iddeh Salim Sham'on 'Iddeh Habib Sham'on 'Iddeh Victoria Sham'on 'Iddeh Yafah Sham'on 'Iddeh Simha Sham'on 'Iddeh	1 1 1 1 1 1 1 Out of 7	Proprietorship	First storey, two rooms.	N I L	18.571 18.571 18.571 18.571 18.572 18.572 18.572 130.000	✓ ✓ ✓ ✓ ✓ ✓ ✓ ✓	YES YES YES YES YES YES YES	A.H. Salem
	6	Miri		The High Commissioner for the time being in trust for the Government of Palestine.	In whole	Public	Road					A.H. Salem
13061: 82	7	Miri		Sara 'Aiyush el 'Idni	In Whole	Proprietorship	First Storey, one room	N I L	38.134	✓		
13061: 85A	9	Miri		Yehuda Haiyim Cohen Yusef Elyahu Cohen Salim Elyahu Cohen	1 1 1 Out of 3	Proprietorship	Four rooms and a Yard	N I L	83.333 83.333 83.334 250.000	✓ ✓ ✓ ✓	NO NO NO	A.H. Salem
13057: 34A	10	Miri		Aba Ishaq Shalom Cohen	In whole	Proprietorship	First Storey:- Store, Stable, Yard, two rooms and a well also under this three rooms with appurtenances. Second Storey:- Two rooms and a kitchen.	N I L	151.600	✓	No offer by Govern-ment.	A.H. Salem.
13057: 34B		Miri		Malaka Ibrahim Cohen	In whole	Proprietorship	Second Storey:- Three rooms Kitchen and a well.	N I L	80.-	✓	NO	A.H. Salem.
13057: 35	11	Miri		Aba Ishaq Shalom Cohen	In whole	Proprietorship	Large room with a Synagogue over it.	N I L	55.-	✓	NO	A.H. Salem
13057: 36	12	Miri		Yeshu'a Yosef Kadosh Pinhas Yosef Kadosh Mariam Yosef Kadosh Ester Yosef Kadosh	1 1 1 1 Out of 4	Proprietorship	First Storey:- Two rooms and a well with a Yard. Second Storey:- Two rooms in ruin.		8.050 8.050 8.050 8.050 32.200	✓ ✓ ✓ ✓ ✓	YES YES YES YES	A.H. Salem
13057: 37	13	Miri		Laiya Sham'on Batran Salim Elyahu Cohen	1 1 Out of 2	Proprietorship	First Storey:- Four rooms	N I L	10.800 10.800 21.600	✓ ✓ ✓	NO NO	A.H. Salem
13057: 132	14	Miri		Wolf Perl Yehuda Miberg	1 1 Out of 2	Proprietorship	Yard with ruins	N I L	33.100 33.100 66.200	✓ ✓ ✓	YES YES	A.H. Salem
13057: 25	15	Miri		Mayman Yusuf Fadiga	In whole	Proprietorship	Three rooms and appurtenances in ruins and Yard.	N I L	49.800	✓	YES	A.H. Salem
13057: 22	16	Miri		Tawfiq Saib 'Uthman Kaula	In whole	Proprietorship	Two rooms	N I L	56.-	✓	YES	A.H. Salem

District Galilee لواء الحامد

Sub-District Safad قضاء الناصرة

Village Safad قرية הכפר

Name of Block Safad Lane اسم القطعة شם הגוש

No. of Block 13060

G.P.F. 5664-10,000-29-4-38-746/8.

Prov. Block & Parcel No.	Final No. of Parcel	Category of Land	Area of Parcel مساحة القسيمة m. dun. sq. m. دونمات مترية مترين مترين	Names and addresses of Persons entitled to Rights اسماء ذوي الحقوق وعناوينهم שמותיהם וכאשר ידועים הם מביית N.B.—Resident in the Village unless otherwise stated	Shares الحصص חלקים	Nature of Rights نوع الحق טוב הזכויות	Remarks ملاحظات הערות	Other Rights affecting Parcel الحقوق الاخرى المتعلقة بالقسيمة זכויות אחרות הטובעות לחלק	Fees الرسوم מסים				Whether accepts Government offer.	Initial of S.O. and Date
									Registration رسوم التسجيل مס הכנסה	Mortgage رسوم الاقراض מס רכישה	Stamp رسوم الختم מס רכישה	Court رسوم المحكمة מס רכישה		
13057 21	17	Miri		Tawfiq Salih 'Uthman Kamla Muhammad Mahmud Hasan Hadid Idis Ghazal Moliver Out of 24	4 4 16 24	Proprietorship	House in ruins and store	Mortgaged vide Land Registry Deed No. 3 dated Aylul 328 and Deed No. 1 dated August 326.	7.434 7.434 29.732 44.600				YES YES YES	A.H. Salem
13057 23	18	Miri		Salim Elyahu Cohen	In whole	Proprietorship	Four rooms	N I L	xxxxx				YES	A.H. Salem
13057 24	19	Miri		Salim Elyahu Cohen	In whole	Proprietorship	24A. One room 24B. Three rooms.	N I L	105.4				YES	A.H. Salem
13057 26	20	Miri		Tawfiq Salih 'Uthman Kamla Jubran Sim'an el Bisht Out of 2	1 1 2	Proprietorship	One basement	N I L	9.- 9.- 18.-				YES YES	A.H. Salem
13058 33	21	Miri		Tawfiq Salih 'Uthman Kamla Jubran Sim'an el Bisht Bashir Yusuf Qaddura Out of 24	3 3 18 24	Proprietorship	One Shop	N I L	3.675 3.675 22.050 29.400				YES YES YES	A.H. Salem
13058 33	21	Miri		Khalid Muhammad Yusuf Qaddura	In whole	Proprietorship	First Storey:- Four rooms and a well. Second Storey:- Six rooms	N I L	1051.600				YES	A.H. Salem.
13058 90	22	Miri		Faiyad Qasim es Salti	In whole	Proprietorship	Four rooms:- Yard and a well	N I L	270.700				YES	A.H. Salem
13058 74	23	Miri		Salim Elyahu Cohen Zion Haron Kersanti Out of 2	1 1 2	Proprietorship	One Shop	N I L	25.- 25.- 50.-				NO NO	A.H. Salem
13058 75	24	Miri		Salim Elyahu Cohen Zion Haron Kersanti Out of 2	1 1 2	Proprietorship	Second Storey:- One room	N I L	25.- 25.- 50.-				NO NO	A.H. Salem
13058 30	25	Miri		Najib Khalil Isma'il Tafish	In whole	Proprietorship	One room	N I L	34.800				NO	A.H. Salem
13058 29	26	Miri		Najla Hasan 'Abd er Rahim	In whole	Proprietorship	One Room	N I L	34.500				YES	A.H. Salem
13058 28	27	Miri		Salha Talib Hadid Hasan Salim Hasan 'Abd er Rahim Ahmad Salim Hasan 'Abd er Rahim Najla Salim Hasan 'Abd er Rahim Bedriya Salim Hasan 'Abd er Rahim Fauziya Salim Hasan 'Abd er Rahim Fathiya Salim Hasan 'Abd er Rahim Fahmiya Salim Hasan 'Abd er Rahim Mardiya Salim Hasan 'Abd er Rahim Sabriya Salim Hasan 'Abd er Rahim Out of 88	11 14 14 7 7 7 7 7 7 7 7	Proprietorship	One room	N I L	4.388 5.584 5.584 2.792 2.792 2.792 2.792 2.792 2.792 2.792 2.792 35.100				YES YES YES YES YES YES YES YES YES YES	A.H. Salem
13058 27A	28	Miri		Yusuf 'Ali Abd er Rahim	In whole	Proprietorship	First Storey:- Three rooms Kitchen with part of cistern and yard.		145.-				YES	A.H. Salem
13058 27A	23	Miri		'Abd el Azis 'Ali Abd er Rahim	In whole	Proprietorship	Second Storey:- One room, a Kitchen, "Hawa" of the first storey and part of cistern and yard.	N I L	170.-				NO	A.H. Salem

LAND SETTLEMENT OF PALESTINE. SCHEDULE OF RIGHTS (Lands in Divided Ownership)

تسوية الاراضي في فلسطين جدول الحقوق (الاراضي المروزة)

Serial No. 13 /3 الخطة الملائمة

סדר עניני הקרקעות בפלשתינה (א"י) לוח הזכויות (קרקעות בעלות מחולקת)

District Galilee

Sub-District Safad

Village: Safad

Name of Block: Safad Lane

No. of Block: 13060

G.P.P. 2664-10,000-28-4-36-746/8.

Table with columns: Prov. Block & Parcel No., Category of Land, Area of Parcel, Names and addresses of Persons entitled to Rights, Shares, Nature of Rights, Remarks, Other Rights affecting Parcel, Compensation, and Initial of S.O. and date.

At Safad on 26th APRIL, 1944

(Sgd.) A.H. Salem Settlement Officer

District: Galilee Sub-District: Safad Village: Safad Name of Block: Safad Lane No. of Block: 13060

Rev. Book & Parcel No.	Final No. of Parcel	Category of Land	Area of Parcel m. dun. sq. m. دونتات مترية مترين مترين	Names and addresses of Persons entitled to Rights اسماء ذوي الحقوق وعناوينهم סמיתים וכתובותיהם על האנשים חוכמים בוסיית N.B.—Resident in the Village unless otherwise stated	Shares الحصص חלקים	Nature of Rights نوع الحق טיב הזכויות	Remarks ملاحظات הערות	Other Rights affecting Parcel الحقوق الاخرى المتعلقة بالقسيمة זכויות אחרות הנוגעות לחלק	FEES			
									Registration رسم التسجيل מס' 100	Partition رسم التقسيم מס' 101	Survey رسم المساحة מס' 102	Court رسم المحكمة מס' 103
13061: 77	1	Miri		Yusuf Sham'on Harary	In Whole	Proprietorship	Two ruined rooms	N I L	5.-	✓	NO	A.H. Salem
13061: 76A	2	Miri		Yeshu'a Shlomo Balatchy	In Whole	Proprietorship	Two rooms upper room is ruined.	N I L	33.500	✓	YES	A.H. Salem
13061: 79	3	Miri		Yeshu'a Shlomo Balatchy Ya'qub Nissen Cohen Yusuf Sham'on Harary	1 1 1 Out of 3	Proprietorship	Well	N I L	-833 -833 -834 2.500	✓ ✓ ✓	NO NO NO	A.H. Salem.
13061: 80	4	Miri		Yeshu'a Shlomo Balatchy	In Whole	Proprietorship	First storey, two rooms.	N I L	130.375	✓	YES	A.H. Salem
13061: 81	5	Miri		Ester Shummel 'Iddeh Elyahu Sham'on 'Iddeh Salim Sham'on 'Iddeh Habib Sham'on 'Iddeh Victoria Sham'on 'Iddeh Yafah Sham'on 'Iddeh Simha Sham'on 'Iddeh	1 1 1 1 1 1 1 Out of 7	Proprietorship	First storey, two rooms.	N I L	18.571 18.571 18.571 18.571 18.572 18.572 18.572 130.000	✓ ✓ ✓ ✓ ✓ ✓ ✓ ✓	YES YES YES YES YES YES YES	A.H. Salem
13061: 102	6	Miri		The High Commissioner for the time being in trust for the Government of Palestine.	In whole	Public	Road					A.H. Salem
13061: 82	7	Miri		Sara 'Aiyush el 'Idni	In Whole	Proprietorship	First Storey, one room	N I L	38.134	✓		
13061: 85A	9	Miri		Yehuda Haiyim Cohen Yusef Elyahu Cohen Salim Elyahu Cohen	1 1 1 Out of 3	Proprietorship	Four rooms and a Yard	N I L	83.333 83.333 83.334 250.000	✓ ✓ ✓	NO NO NO	A.H. Salem
13057: 34A	10	Miri		Aba Ishaq Shalom Cohen	In whole	Proprietorship	First Storey:- Store, Stable, Yard, two rooms and a well also under this three rooms with appurtenances. Second Storey:- Two rooms and a kitchen.	N I L	151.600	✓	No offer	A.H. Salem.
13057: 34B	11	Miri		Malaka Ibrahim Cohen	In whole	Proprietorship	Second Storey:- Three rooms Kitchen and a well.	N I L	80.-	✓	NO	A.H. Salem.
13057: 35	11	Miri		Aba Ishaq Shalom Cohen	In whole	Proprietorship	Large room with a Synagogue over it.	N I L	55.-	✓	NO	A.H. Salem
13057: 36	12	Miri		Yeshu'a Yosef Kadosh Pinhas Yosef Kadosh Mariam Yosef Kadosh Ester Yosef Kadosh	1 1 1 1 Out of 4	Proprietorship	First Storey:- Two rooms and a well with a Yard. Second Storey:- Two rooms in ruin.		8.050 8.050 8.050 8.050 32.200	✓ ✓ ✓ ✓	YES YES YES YES	A.H. Salem
13057: 37	13	Miri		Laiya Sham'on Batran Salim Elyahu Cohen	1 1 Out of 2	Proprietorship	First Storey:- Four rooms	N I L	10.800 10.800 21.600	✓ ✓	NO NO	A.H. Salem
13057: 132	14	Miri		Wolf Perl Yehuda Miberg	1 1 Out of 2	Proprietorship	Yard with ruins	N I L	33.100 33.100 66.200	✓ ✓	YES YES	A.H. Salem
13057: 25	15	Miri		Maymun Yusuf Fadida	In whole	Proprietorship	Three rooms and appurtenances in ruins and Yard.	N I L	49.800	✓	YES	A.H. Salem
13057: 22	16	Miri		Tawfiq Salih 'Uthman Kamla	In whole	Proprietorship	Two rooms	N I L	56.-	✓	YES	A.H. Salem

At Safad on 19...
19...
19...

(Sgd.) A.H. Salem
Settlement Officer
مأمور التسوية
مسئول التسوية

District: Galilee לואה המחוזי

Sub-District: Safad תשא הנפה

Village: Safad قرية הכפר

Name of Block: Safad Lane اسم القطة שם הגוש

No. of Block: 13060
מספר הגוש

G.P.P. 2664-10,000-28-4-28-746/8.

Provisional Block of Parcel No.	No. of Parcel מספר הפרטה	Category of Land סוג הקרקע	Area of Parcel מסاحة القسيبة שטח החלקה m. dun. sq. m. דונמות מטרים מטרבקים מטרים	Names and addresses of Persons entitled to Rights اسماء ذوي الحقوق وعناوينهم שמותיהם וכחותיהם של הזכאים הזכאים בוויית N.B.—Resident in the Village unless otherwise stated	Shares الحصص חלקים	Nature of Rights نوع الحق טוב הזכויות	Remarks ملاحظات הערות	Other Rights affecting Parcel الحقوق الاخرى المتعلقة بالنسيبة זכויות אחרת הנוגעות לחלק	FEES الرسوم										
									Total Valuation		Valuation Separate Valuation		Partition رسم الانفاز מס חלוקה		Court رسم المحكمة מס בית משפט				
									L.P. ל.פ.	mils מיל	L.P. ל.פ.	mils מיל	L.P. ל.פ.	mils מיל	L.P. ל.פ.	mils מיל			
13061	7	Miri		S'ara 'Ayush el 'Idni	In whole	Proprietorship	First story, two rooms	Nil											
82				Latifa Ishaq Harary	In whole	do.	Second and Third stories Five rooms	Nil											
																			38.134
13057	20	Miri		Tawfiq Salih 'Uthman Kadda	1	do.	First story, Two rooms	Nil											
26				Jubran Sim'an el Bisht	1														
				out of	2														
				Tawfiq Salih 'Uthman Kadda	3	do.	Second story, one room in ruins	Nil											
				Jubran Sim'an el Bisht	3														
				Bashir Yusef Qadduma	18														
				out of	24														27.300
13057	13	Miri		Laiya Sham'on Batran	In whole	do.	First story, four rooms	Nil											
37				Salim Elyahu Cohen	In whole	do.	Second story, Two rooms and a kitchen	Nil											
				Laiya Sham'on Batran	2	do.	Well	Nil											
				Salim Elyahu Cohen	1														
				out of	3														21.600
13058	23	Miri		Salim Elyahu Cohen	1	do.	Second story, one room	Nil											
74				Zion Haron Kersanti	1														
				out of	2														
				Faiyad Qasim es Salti	In whole	do.	First story, one room	Nil											50.000
13058	24	Miri		Salim Elyahu Cohen	1	do.	Second story, one room	Nil											
75				Zion Haron Kersanti	1														
				out of	2														
				Faiyad Qasim es Salti	In whole	do.	First story, one room	Nil											50.000

Provisional Block and Parcel No.	Final No. of Parcel	Category of Land	Area of Parcel	Names and addresses of Persons entitled to Rights	Shares	Nature of Rights	Remarks	Other Rights affecting Parcel	FEES				Whether accepts Government Offer.	Initial of S.O. and Date
									Survey	Registration	Stamp	Transfer		
13060	21	Miri		Khalid Muhammad Yusuf Qaddura	In Whole	Proprietorship	First Story:- Four rooms and a well Second Story:- Six rooms	NIL	1051	600			Yes	A. H. Salem 5 APR 1944
13058	90	Miri		Faiyad Qasim es Salti	In Whole	Proprietorship	Four rooms;- Yard and a well	NIL	270	700			Yes	A. H. Salem 5 APR 1944
13058	74	Miri		Salim Elyahu Cohen Zion Haron Kersanti Out of	1 1 2	Proprietorship	Second Story:- One room One Shop. <i>M.</i>	NIL	25	-			No	A. H. Salem 5 APR 1944
				Faiyad Qasim es Salti	In Whole	Proprietorship	First Story:- One room						Yes	A. H. Salem 5 APR 1944
13058	75	Miri		Salim Elyahu Cohen Zion Haron Kersanti Out of	1 1 2	Proprietorship	Second Story:- One room.	NIL	25	-			No	A. H. Salem 5 APR 1944
				Faiyad Qasim es Salti	In Whole	Proprietorship	First Story:- One room						Yes	A. H. Salem 5 APR 1944
13058	80	Miri		Najib Khalil Isma'il Tarish	In Whole	Proprietorship	One room	NIL	34	800			No	A. H. Salem 5 APR 1944
13058	29	Miri		Najla Hasan 'Abd er Rahim	In Whole	Proprietorship	One Room	NIL	34	500			Yes	A. H. Salem 5 APR 1944
13058	28	Miri		Salha Talib Hadid Hasan Salim Hasan 'Abd er Rahim Ahmad Salim Hasan 'Abd er Rahim Nazli Salim Hasan 'Abd er Rahim Badriya Salim Hasan 'Abd er Rahim Fauziya Salim Hasan 'Abd er Rahim Fathiya Salim Hasan 'Abd er Rahim Fahmiya Salim Hasan 'Abd er Rahim Wardiya Salim Hasan 'Abd er Rahim Sabriya Salim Hasan 'Abd er Rahim Out of	11 14 14 7 7 7 7 7 7 7 7 7 88	Proprietorship	One room	NIL	4 5 5 2 2 2 2 2 2 2 2 2 35	388 584 584 792 792 792 792 792 792 792 792 792 100			Yes Yes Yes Yes Yes Yes Yes Yes Yes Yes Yes Yes Yes	A. H. Salem 5 APR 1944
13058	27A	Miri		YUSUF 'Ali 'Abd er Rahim 'Abd er Rahim Out of	In Whole	Proprietorship	First Story:- Three rooms, Kitchen, <i>with part of cistern and yard</i> Second Story:- One room	NIL	145				Yes	A. H. Salem 5 APR 1944
13058	27A	Miri		'Abd el 'Azis 'Ali 'Abd er Rahim 'Abd er Rahim 'Abd er Rahim Out of	In Whole	Proprietorship	Three rooms and kitchen Second Story: One room, a kitchen, "Hawa" of the first story and part of cistern and yard.	NIL	170				Yes No Yes	A. H. Salem 5 APR 1944
13060	28A	Miri		Hasan 'Ali 'Abd er Rahim	In Whole	Proprietorship	Three Rooms	NIL	308	200			Yes	A. H. Salem 5 APR 1944
13060	28A	Miri		Badi'a Sa'id 'Abd er Rahim	In Whole	Proprietorship	First Story:- Two rooms Second Story:- Five rooms and a Yard	NIL	3	800			Yes	A. H. Salem 5 APR 1944
13060	21	Miri		Zakariya Ibrahim Sa'id 'Abd er Rahim Rida Ibrahim Sa'id 'Abd er Rahim Out of	39 6 48	Proprietorship	Two rooms, Kitchen and a Yard	NIL	273	167 42026			Yes Yes	A. H. Salem 5 APR 1944

District: Galilee
 Sub-District: Safad
 Village: Safad

Name of Block: Safad Lane
 No. of Block: 13060

Provisional Block and Parcel No.

Final No. of Parcel	Category of Land	Area of Parcel		Names and addresses of Persons entitled to Rights	Shares	Nature of Rights	Remarks	Other Rights affecting Parcel	FEES				Whether accepts Government Offer.	Initials of S.O. and Date
		m. dun.	sq. m.						Survey	Registration	Partition	Consolidation		
		دونمات	امتار مربعة						رسم المساحة	رسم التسجيل	رسم التقسيم	رسم التوحيد		
13060	Miri			Salih Ahmad Sa'id 'Abd er Rahim Shukri Ahmad Sa'id 'Abd er Rahim Samiya Ahmad Sa'id 'Abd er Rahim Nagiya Ahmad Sa'id 'Abd er Rahim Nafisa Ahmad Sa'id 'Abd er Rahim Out of 24	6 6 3 3 6	Proprietorship	Four rooms and a Yard	NIL				Yes	A. H. Salem	
13060	Miri			Elias Rashid Yusuf Haddad	In Whole	Proprietorship	Building Site	NIL				Yes	A. H. Salem	
13060	Miri			Husein Muhammad Hasan el Hanash Hasan Muhammad Hasan el Hanash 'Izzo Muhammad Hasan el Hanash Husni Muhammad Hasan el Hanash Out of 4	1 1 1 1	Proprietorship	One Room	NIL				No Offer by Government	A. H. Salem	

Non acceptance

Block	Parcel
13061	77
"	79
13061	80 in part
"	81 "
"	102
"	85(a)
13057	34 B
"	35
13058	20
9	

No offer by Govt.

Block	Parcel
13061	82 in part
"	84 "
13057	34(a)
"	26 in part
13060	5
"	5

Provisional Block
and parcel No.

Final No. of Parcel	Category of Land	Area of Parcel	Names and addresses of Persons entitled to Rights	Shares	Nature of Rights	Remarks	Other Rights affecting Parcel	FEES				Whether accepts of S.O. Government and Offer.	Initial of S.O. Government and Date		
								Survey		Registration				Mortgage	Court
								I.P.	Area	I.P.	Area				
13060	Miri	m. dnn. sq. m.	اسماء ذوي الحقوق وعناوينهم	الحصص	نوع الحق	ملاحظات	الحقوق الاخرى المتعلقة بالقسمة	مساحة مسطحة	مساحة مسطحة	مساحة مسطحة	مساحة مسطحة	Yes	A. H. Salem		
13058 31	Miri		Khalid Muhammad Yusuf Qaddura	In Whole	Proprietorship	First Story:- Four rooms and a well Second Story:- Six rooms	NIL					Yes	5 APR 1944		
13058 30	Miri		Falyad Qasim es Salti	In Whole	Proprietorship	Four rooms, - Yard and a well	NIL					Yes	5 APR 1944		
13058 74	Miri		Salim Elyahu Cohen Zion Haron Karsanti	1 1 2	Proprietorship	Second story:- One room	NIL					No	5 APR 1944		
13058 24	Miri		Salim Elyahu Cohen Zion Haron Karsanti	1 1 2	Proprietorship	Second Story:- One room	NIL					No	5 APR 1944		
13058 25	Miri		Hajib Khalil Iema'il Tafish	In Whole	Proprietorship	One room	NIL					No	5 APR 1944		
13058 29	Miri		Najla Hasan 'Abd er Rahim	In Whole	Proprietorship	One Room	NIL					Yes	5 APR 1944		
13058 28	Miri		Salha Talib Hadid Hasan Salim Hasan 'Abd er Rahim	11 14 14	Proprietorship	One room	NIL					Yes	5 APR 1944		
13058 27A	Miri		'Abd-el 'Aziz 'Ali 'Abd er Rahim	In Whole	Proprietorship	First Story:- Three rooms, Kitchen, well and Yard. Second Story:- Two rooms and a yard	NIL					Yes	5 APR 1944		
13058 27A	Miri		'Abd-el 'Aziz 'Ali 'Abd er Rahim	In Whole	Proprietorship	Second story one room a kitchen (Hawa) of the first Two story house consisting of four rooms two kitchens and a yard - story of part of kitchen & yard	NIL					No	5 APR 1944		
13060 28A	Miri		Hasan 'Ali 'Abd er Rahim	In Whole	Proprietorship	Three Rooms	NIL					Yes	5 APR 1944		
13060 28A	Miri		Badi'a Sa'id 'Abd er Rahim	In Whole	Proprietorship	First Story:- Two rooms Second Story:- Five rooms and a Yard	NIL					Yes	5 APR 1944		
13060 21	Miri		Zakeriya Ibrahim Sa'id 'Abd er Rahim	39	Proprietorship	Two rooms, Kitchen and a Yard	NIL					Yes	5 APR 1944		
			Rida Ibrahim Sa'id 'Abd er Rahim	6								Yes	5 APR 1944		
			Nazira Ibrahim Sa'id 'Abd er Rahim	3								Yes	5 APR 1944		
			Out of	48											

COPY
LAND SETTLEMENT OF PALESTINE.
SCHEDULE OF RIGHTS (Lands in Divided Ownership)
Decision.

تسوية الاراضي في فلسطين
جدول الحقوق (الاراضي المقروضة)

Form "F"
النموذج (و)
مספר 10

סדר עניני הקרקעות בפלשתינה (א"י)
לוח הזכויות (קרקעות בבעלות מחולקת)

Serial No. 13060
الرقم التسلسلي / 2
المتعدد

District: Galilee Sub-District: Safad Village: Safad Name of Block: Safad Lan

Provisional Block and parcel No. 13060

Final No. of Parcel	Category of Land	Area of Parcel		Names and addresses of Persons entitled to Rights	Shares	Nature of Rights	Remarks	Other Rights affecting land	Valuation		Fees		Whether accepts Government offer.	Initial of A.O. & date
		m. dun.	sq. m.						Survey	Registration	Transfer	Stamp		
		L.P. mills	L.P. mills						L.P. mills	L.P. mills	L.P. mills	L.P. mills		
13057 10	Miri			Aba Ishaq Shalom Cohen	In Whole	Proprietorship	First Story: Store, Stable, Yard, two rooms and a well, also under this three rooms with appurtenances. Second Story: two rooms and a Kitchen	NIL	Hand 151 600	Building			No offer by Govern-Salem ment.	A.H. Salem 5 APR 1944
13057 11	Miri			Malaka Ibrahim Cohen	In Whole	Proprietorship	Second Story: Three rooms, Kitchen and a well	NIL	80 -				NO	A.H. Salem 5 APR 1944
13057 12	Miri			Aba Ishaq Shalom Cohen	In Whole	Proprietorship	Large room with a Synagogue over it.	NIL	55 -				NO	A.H. Salem 5 APR 1944
13057 12	Miri			Yeshu'a Yosef Kadosh Pinhas Yosef Kadosh Maryam Yosef Kadosh Ester Yosef Kadosh	1 1 1 1	Proprietorship	First Story: Two rooms and a well with a yard. Second Story: Two rooms in ruin.	NIL	8 050 8 050 8 050 8 050			Yes Yes Yes Yes	A.H. Salem	5 APR 1944
				Out of	4			Total	32 200					
13057 13	Miri			Laiya Sham'on Batran	1	Proprietorship	First Story: Four rooms	NIL	10 800			Yes	A.H. Salem	5 APR 1944
				Salim Elyahu Cohen	1	Proprietorship	Second Story: Two rooms	NIL	10 800			Yes	A.H. Salem	5 APR 1944
				out of	2			Total	21 600					
13057 14	Miri			Wolf Perl Yehuda Miberg	1 1	Proprietorship	Yard with ruins	NIL	33 100 33 100			Yes Yes	A.H. Salem	5 APR 1944
				Out of	2			Total	66 200					
13057 15	Miri			Maymun Yusuf Fadida	In Whole	Proprietorship	Three rooms and appurtenances in mine and yard	NIL	49 800			Yes	A.H. Salem	5 APR 1944
13057 16	Miri			Tawfiq Salih 'Uthman Kamla	In Whole	Proprietorship	Two rooms	NIL	56 -			Yes	A.H. Salem	5 APR 1944
13057 17	Miri			Tawfiq Salih 'Uthman Kamla Muhammad Mahmud Hasan Radid Idis Ghazal Molliver	4 4 16	Proprietorship	House in ruins and store	Mortgaged vide Land Registry Deed No. 3 dated Aylul 328 and Deed No. 1 dated August 328.	7 434 7 434 29 732			Yes Yes Yes	A.H. Salem	5 APR 1944
				Out of	24			Total	44 600					
13057 18	Miri			Salim Elyahu Cohen	In Whole	Proprietorship	Four rooms	NIL	11 200			Yes	A.H. Salem	5 APR 1944
13057 19	Miri			Salim Elyahu Cohen	In Whole	Proprietorship	24A. one room 24B. three rooms.	NIL	105 -			Yes	A.H. Salem	5 APR 1944
13057 20	Miri			Tawfiq Salih 'Uthman Kamla Jubran Sim'an el Bisht	1 1	Proprietorship	Two rooms One basement	NIL	9 - 9 -			Yes Yes	A.H. Salem	5 APR 1944
				Out of	2			Total	18 -					
				Tawfiq Salih 'Uthman Kamla Jubran Sim'an el Bisht Bashir Yusuf Qaddura	3 3 18	Proprietorship	Second Story, One room in One Shop.	NIL	3 675 3 675 22 050			Yes Yes Yes	A.H. Salem	5 APR 1944
				Out of	24			Total	29 400					
								Total	620.600					

District Galilee لواء
الضفة الشمالية

Sub-District Safad قضاء
سافد

Village: Safad قرية
سافد

Name of Block: Safad Land اسم القطعة
سافد لاند

No. of Block: 13060 رقم القطعة

Provisional Block & Parcel No.	Final No. of Parcel	Category of Land	Area of Parcel مساحة القطعة مسح الهكتار	Name and addresses of Persons entitled to Rights اسماء ذوي الحقوق وعناوينهم مستحقين الحقوق على العناوين المذكورة N.B.—Resident in the Village unless otherwise stated	Shares الحصص الحלקים	Nature of Rights نوع الحق نوع הזכויות	Remarks ملاحظات הערות	Other Rights affecting Parcel الحقوق الأخرى المتعلقة بالقطعة זכויות אחרות המעכבת החלקה	Total Valuation		Separate Valuation of Each Ownership		Gen. A		Gen. B	
									L.P.	mil.	L.P.	mil.	Gen. A	Gen. B	Gen. A	Gen. B
13061 3 79	Miri			Yusef Sham'on Harary	In whole	Proprietorship	1st story, one ruined room	Nil	2.500							
				Yaquub Nisan Cohen	1	"	Yard	do.								
				Yeshu'a Shlomo Balatchy	1	"										
				out of	2	"			130.375							
				Yeshu'a Shlomo Balatchy	1	"	Second story, one ruined room	do.								
				Ya'qub Nisan Cohen	1	"										
				Yusef Sham'on Harary	1	"			130.000							
				out of	3	"										
				Yeshu'a Shlomo Balatchy	In whole	Proprietorship	First story, two rooms	Nil								
13061 4 80	Miri			Yehuda Haiyim Cohen	1	"	Second story, one room	do.	130.375							
				Yosef Eliyahu Cohen	1	"										
				Salim Eliyahu Cohen	1	"										
				out of	3	"			130.000							
				Ester Shmuel Iddch	1	Proprietorship	First story, two rooms	Nil								
				Eliyahu Sham'on Iddch	1	"										
13061 5 81	Miri			Salim Sham'on Iddch	1	"			130.000							
				Habib Sham'on Iddch	1	"										
				Victoria Sham'on Iddch	1	"										
				Yafah Sham'on Iddch	1	"			130.000							
				Simha Sham'on Iddch	1	"										
				out of	7	"										
				Yehuda Haiyim Cohen	1	Proprietorship	Second story, two rooms	Nil	130.000							
				Yosef Eliyahu Cohen	1	"										
				Salim Eliyahu Cohen	1	"										
				out of	3	"			130.000							
				Yusef Sham'on Harary	In whole	Proprietorship	First story, one room	Nil								
				Yusef Sham'on Harary	7	Proprietorship	Yard	Nil								
13061 6 102	Miri			Yeshu'a Shlomo Balatchy	7	"			Nil							
				Ya'qub Nisan Cohen	7	"										
				Sara 'Aiyush el 'Idni	7	"										
				Ester Shmuel 'Iddech	1	"			Nil							
				Eliyahu " "	1	"										
				Salim " "	1	"										
				Habib " "	1	"			Nil							
				Victoria " "	1	"										
				Yafah " "	1	"										
				Simha " "	1	"			Nil							
				out of	35	"										
				Vide Decision of S.O. in Case No. J/Safad 122												

At Safad on 5th April 1948
19
2

(Sgd.) A.H. Salom
for Settlement Officer
مأمور التسوية
المستقر

District: Safad
لواء: صفد

Sub-District: Safad
نقطة: صفد

Village: Safad
قرية: صفد

Name of Block: Safad Lane
اسم التظية: صفد

Serial No. 12
رقم التظية: 12
No. of Block: 13060
مستند التظية: 13060

G.P. 5664-10,000-28-4-38-746/8

Prov. Block & Parcel No.	Final No. of Parcel	Category of Land	Area of Parcel		Names and addresses of Persons entitled to Rights	Shares	Nature of Rights	Remarks	Other Rights affecting Parcel	Compen-sation payable	F E E S				Whether Initial accepts Government and Date offer.	Initial of S.O. and Date offer.
			m. dun.	sq. m.							Registration	Transfer	Stamp	Other		
13057 21	17	Miri			Tawfiq Salih 'Uthman Kamla Muhammad Mahmud Hasan Hadid Idis Ghazal Molliver Out of 24	4 4 16 24	Proprietorship	House in ruins and store	Mortgaged vide Land Registry Deed No. 3 dated Aylul 328 and Deed No. 1 dated August 326.	7.434 7.434 29.732 44.600	✓ ✓ ✓ ✓	YES YES YES			A.H. Salem	
13057 23	18	Miri			Salim Elyahu Cohen	In whole	Proprietorship	Four rooms	N I L	XXXXXX	✓	YES			A.H. Salem	
13057 24	19	Miri			Salim Elyahu Cohen	In whole	Proprietorship	24A. One room 24B. Three rooms.	N I L	105.-	✓	YES			A.H. Salem	
13057 26	20	Miri			Tawfiq Salih 'Uthman Kamla Jubran Sim'an el Bisht Out of 2	1 1 2	Proprietorship	One basement	N I L	9.- 9.- 18.-	✓ ✓ ✓	YES YES			A.H. Salem	
13058 33	21	Miri			Tawfiq Salih 'Uthman Kamla Jubran Sim'an el Bisht Bashir Yusuf Qaddura Out of 24	3 3 18 24	Proprietorship	One Shop	N I L	3.675 3.675 22.050 29.400	✓ ✓ ✓ ✓	YES YES YES			A.H. Salem	
13058 90	22	Miri			Khalid Muhammad Yusuf Qaddura	In whole	Proprietorship	First Storey:- Four rooms and a well. Second Storey:- Six rooms	N I L	1051.600	✓	YES			A.H. Salem	
13058 74	23	Miri			Faiyad Qasim es Salti	In whole	Proprietorship	Four rooms:- Yard and a well	N I L	270.700	✓	YES			A.H. Salem	
13058 75	24	Miri			Salim Elyahu Cohen Zion Haron Kersanti Out of 2	1 1 2	Proprietorship	One Shop	N I L	25.- 25.- 50.-	✓	NO NO			A.H. Salem	
13058 30	25	Miri			Salim Elyahu Cohen Zion Haron Kersanti Out of 2	1 1 2	Proprietorship	Second Storey:- One room	N I L	25.- 25.- 50.-	✓	NO NO			A.H. Salem	
13058 29	26	Miri			Najib Khalil Isma'il Tafish	In whole	Proprietorship	One room	N I L	34.800	✓	NO			A.H. Salem	
13058 28	27	Miri			Najla Hasan 'Abd er Rahim	In whole	Proprietorship	One Room	N I L	34.500	✓	YES			A.H. Salem	
13058 27A	28	Miri			Salha Talib Hadid Hasan Salim Hasan 'Abd er Rahim Ahmad Salim Hasan 'Abd er Rahim Nazli Salim Hasan 'Abd er Rahim Bedriya Salim Hasan Abd er Rahim Fauziya Salim Hasan Abd er Rahim Fathiya Salim Hasan Abd er Rahim Fahmiya Salim Hasan Abd er Rahim Mardiya Salim Hasan Abd er Rahim Sabriya Salim Hasan Abd er Rahim Out of 88	11 14 14 7 7 7 7 7 7 7 7	Proprietorship	One room	N I L	4.388 5.584 5.584 2.792 2.792 2.792 2.792 2.792 2.792 2.792 2.792 35.100	✓ ✓ ✓ ✓ ✓ ✓ ✓ ✓ ✓ ✓ ✓ ✓	YES YES YES YES YES YES YES YES YES YES			A.H. Salem	
13058 27A	28	Miri			Yusuf 'Ali Abd er Rahim	In whole	Proprietorship	First Storey:- Three rooms Kitchen with part of cistern and yard.	N I L	145.-	✓	YES			A.H. Salem	
13058 27A	28	Miri			'Abd el Aziz 'Ali Abd er Rahim	In whole	Proprietorship	Second Storey:- One room, a kitchen, "Hawa" of the first storey and part of cistern and yard.	N I L	170.-	✓	NO			A.H. Salem	

District Safad
المحافظة
لواء
المختار

Sub-District Safad
المحافظة
لواء
المختار

Village: Safad
قرية
القرية

Name of Block: Safad Lane
اسم القطعة
شماره القطعة

No. of Block: 13060
شماره القطعة

Prov. Block & Parcel No.	Category of Land	Area of Parcel		Names and addresses of Persons entitled to Rights	Shares	Nature of Rights	Remarks	Other Rights affecting Parcel	Compensation				Initial of S.O. and date
		m. dun.	sq. m.						Survey	Registration	Partition	Cont.	
13060: 23A	Miri			Hasan 'Ali 'Abd er Rahim	In whole	Proprietorship	Three rooms	N I L	308.200	✓	YES	A.H. Salem	
13060: 22A	Miri			Badi'a Sa'id Abd er Rahim	In whole	Proprietorship	First Storey:- Two rooms Second Storey:- Five rooms and a yard.	N I L	3.800	✓	YES	A.H. Salem	
13060: 21	Miri			Zakariya Ibrahim Sa'id Abd er Rahim	39	Proprietorship	Two rooms, Kitchen and a yard.		273.162	✓	YES	A.H. Salem	
				Rida Ibrahim Sa'id Abd er Rahim	6				42.025	✓	YES		
				Masira Ibrahim Sa'id Abd er Rahim	3				21.013	✓	YES		
					Out of 48				336.200	✓			
13060: 6A	Miri			Salih Ahmad Sa'id 'Abd er Rahim	6	Proprietorship	Four rooms and a yard.	N I L	46.700	✓	YES	A.H. Salem	
				Shukri Ahmad Sa'id Abd er Rahim	6				46.700	✓	YES		
				Samiya Ahmad Sa'id Abd er Rahim	.3				23.355	✓	YES		
				Najiya Ahmad Sa'id Abd er Rahim	3				23.355	✓	YES		
				Mafisa Ahmad Sa'id Abd er Rahim	6				46.700	✓	YES		
					Out 24				186.800	✓			
13060: 7A	Miri			Elise Rashid Yusuf Haddad	In whole	Proprietorship	Building Site	N I L	14.-	✓	YES	A.H. Salem	
13060: 5	Miri			Hussein Muhammad Hasan el Hanash	1	Proprietorship	One Room	N I L	-		No offer by Government	A.H. Salem	
				Hassan Muhammad Hasan el Hanash	1								
				'Izzo Muhammad Hasan el Hanash	1								
				Husni Muhammad Hasan el Hanash	1								
					Out of 4								

21
YOUSSEF J. ALI ABDUL-RAHEEM
c/o: SHELL CO. OF PALESTINE LTD.
JERUSALEM

oOo

See 23

DEPARTMENT OF LAND & TITLE Jerusalem: 9 - 10 - 1944

Director,
Land Registration,
Jerusalem.

re 16/1/44

WB

Handwritten notes and signatures in the right margin, including 'S.O.' and 'for payment'.

Sir,

I have the honour to put my humble letter before your kind consideration stating that :-

On the 6th. of September last, I was called to the Land Registration Dept. Safad where I was informed that an amount of L.P.145.- (one hundred & forty five) was estimated for the destructed portion of my house at the Arab-Jewish lane Safad. *(see 23)*

Being badly in need of this amount at that time, I had to agree after being promised that within a very short time the amount will be paid to me.

However, over one month has passed since, but no payment has been effected.

I shall, therefore, be glad if you will kindly pay me the above mentioned sum as soon as possible as I am badly in need of it, otherwise I will be compelled, if the payment will be delayed furthermore, to refuse this estimate.

Hoping that my letter will meet your favourable consideration,

I beg to remain,

Yours very faithfully,

Y. Abdurrahman

Copies to: Assistant Dist. Comm. Safad.
Land Registration Officer Safad

DEPARTMENT OF LAND & TITLE
JERUSALEM

10 OCT 1944

No. Serial No 10506

S/20/21

REGISTERED

SETTLEMENT OFFICE,
TIBERIAS, P.O. Box 43.

DEPARTMENT OF LAND SETTLEMENT

15th September, 1944.

20

Director of Land Settlement,
Jerusalem.

16 SEP 1944

WLB

Subject:- Safad Land.

Ad 4/161

Amraj

Reference:- Your AC/4/161 of 8.9.44.

18

Your copy of the Schedule of Decisions is returned to you herewith, duly amended.

In 27

W. M. M. M. M. M.
SETTLEMENT OFFICER,
SAFAD SETTLEMENT AREA.

Enc. 1 Schedule

AS/SD.



Government of Palestine.

19

In replying to this letter please quote the date and reference number.

Chief Secretary's Office,
Jerusalem.

L/71/40

8 September, 1944.

Director of Land Settlement

Subject : Lane through Arab-Jewish Quarter, Safad

Reference: Your AC/4/161 of 24.8.44

V. Sh. +
Sambal
To note
MCS

16

I am directed to refer to your letter quoted above and to inform you that revenue obtained from the sale of surplus property should be place to Deposits: H.M.G., Grant-in-Aid.

Noted
MCS
R.B.

T. S. Husseini
ACTING CHIEF SECRETARY.

RECEIVED
9 SEP 1944
AC/4 (161)
GOVERNMENT OF PALESTINE



AG/4/161.

DEPT. OF LAND SETTLEMENT
JERUSALEM. 18

8th September, 1944.

Settlement Officer,
Safad Settlement Area, *Ref 20*
Tiberias.

Subject : Safad Lane.

Reference : Your S/20/21 of
7th Sept. 1944. *17*

I enclose herewith,
for amendment, the copy of
the schedule of Decision for-
warded to me with your letter
No. S/20/21 of 6th April, 1944.

(Sgd.) P. Clifford Ward

DIRECTOR OF LAND SETTLEMENT.

WT.

No. _____

L.P. 29

DEPARTMENT OF LANDS

P. O. B. 356

JERUSALEM.

District Officer

Subject :- State Domain No. _____

S/20/21

DEPARTMENT OF LAND SETTLEMENT

HEADQUARTERS (UPPER)

SETTLEMENT OFFICE,
TIBERIAS, P.O.Box 43.

8 SEP 1944

7th September, 1944.

Director of Land Settlement,
Jerusalem.

Ac/161!

*V-13
L-8
Pl. maps
WB*

Subject:- Safad Lane.

Reference:- Your AC/4/161 of 16.8.44.

18

I have yesterday investigated the claims in connection with the observation of the Valuation Committee and I am satisfied of their correctness. The mistakes were created through the repetition in the recording of claims.

I shall be obliged, therefore, if you will return to me the copy of the Schedule of Decisions which was sent to you with my S/20/21 of 6.4.44, for amendment accordingly. It will be returned to you on the same day of its receipt.

W. H. Lewis

ACTING SETTLEMENT OFFICER,
SAFAD SETTLEMENT AREA.

Copy to:-

Director of Land Registration, Jerusalem } for favour.
Asst. District Commissioner, Safad. } of returning
} their copies
} also for
} amendment.

AS/SD.

AG/4/161

V. 15+16 *PM* (16)
Ref 19
2 th August, 1944.

Chief Secretary.

Subject:- Lane through Arab-Jewish Quarter,
Safed.

Reference:(147) in L/71/40 (Vol.V) of
22.3.1944.

Consideration is now being given to the question of the disposal of property acquired for the construction of the Safed lane and which is not actually included in the lane itself. I am informed by the Acting Director of Public Works that the land acquired and the cost of construction of the lane is being met from Imperial funds and I shall therefore be obliged if you will inform me whether any revenue subsequently obtained from the sale of such land should be credited to a special item of revenue or be included under Item 2 - Sale of State Domain, Revenue Head 9, Land Sales.

MAURICE C. BENNETT

DIRECTOR OF LAND SETTLEMENT.

P.

U.S. Secretary

Subject: [Illegible]

Date: [Illegible]

[Illegible body text]

[Illegible signature area]

[Illegible footer text]

V
AC/4/161

24th August, 1944.

Actg. Director of Public Works.

Subject:- Lane through 'Arab-Jewish Quarter,
Safad.

Reference: Your 2/7/23 dated 21st August, 1944.

I have no objection to attending, or sending a representative to attend, any meeting arranged in connection with the points mentioned in your above quoted letter and I think it might facilitate matters if a meeting was held at Safad. Since Mr. Pirie-Gordon is away at present but is expected back in about three months' time, it might be preferable, I suggest, to await his return.

As regards the question of the disposal of the surplus land acquired by Government and abutting on the lane I raised the question at the meeting mentioned in ~~(127)~~ Chief Secretary's file letter L/71/40(Vol.V) of 22.3.1944, when the Police agreed that there was no objection to buildings being constructed nor to access being provided onto the lane.

In regard to the point raised in para (d) of your letter I will ascertain from Government what should be done with sums realised by the disposal of any of the property acquired in connection with this lane.

MARICE C. BENNETT
P. DIRECTOR OF LAND SETTLEMENT.

2/7/23.

August 21, 1944.

Inspector-General,
Police and Prisons.
District Commissioner, Galilee
(representing also Safed Municipality and
District Town Planning Commission).
Assistant District Commissioner, Safed (for information).
Director of Land Settlement.
Town Planning Adviser.

114
V. speaks. What is the
position of expropriation
of plan 5
show area
744 agreement
WB
FINE

Subject:- Safed Lane.

Reference:- Chief Secretary's letter L/71/40 dated 22-3-1944.

1147 in vsc. 1
det 4/6/1

See 11
29

This project is now nearing completion and it will be necessary to complete the action authorised in paragraph 6 of Chief Secretary's letter and to make recommendation to Government with regard to the disposal and future maintenance of the Lane.

2. In view of the inordinate delay experienced in getting this project started, it may well be advisable for the Departments concerned again to meet in conference to discuss and agree upon a policy to be recommended to Government and upon the methods by which the decision of Government may be implemented without undue delay.

3. With regard to the disposal of surplus land, it will be necessary for the Inspector-General, Police and Prisons, to state what conditions he wishes to impose upon the sale of such land and upon any structures to be erected upon it in future, and to decide what further action he requires to be taken with regard to cul-de-sacs and empty pockets of land formed by the construction of the Lane and perhaps not suitable for disposal.


4. As regards the disposal of the Lane, the following is suggested as a basis for discussion :-

(a) The Lane on completion will be left in a clean and tidy condition. On completion, the Municipality to assume responsibility for maintaining it and its environs in a clean and sanitary condition.

(b) For a period of 12 months from such completion the Public Works Department will be responsible for all structural maintenance of the Lane, together with any further construction within the environs required by the Inspector-General of Police in connection with the cul-de-sacs and empty pockets of land mentioned in paragraph 3 above.

(c) At the end of this maintenance period the Lane to be handed over to the Municipality for use as a public street. The ownership of the land to remain with Government, (i.e. with the Inspector-General of Police) and the Inspector-General of Police to make what stipulations he considers necessary with regard to the use of such street. The Municipality thereafter to be responsible for all maintenance, both sanitary and structural. It is a matter for consideration whether Government should make a small annual contribution towards the expenses of such maintenance.

(d) It is here placed on record that the expenses of the purchase of the land and of the construction of this Lane have been met from Imperial funds. Any revenue subsequently obtained from the sale of such land must therefore be credited to Imperial funds.


Actg. DIRECTOR OF PUBLIC WORKS

P4.

AC/4/161.

DEPARTMENT OF LAND SETTLEMENT,
JERUSALEM. 13

16th August, 1944.

Settlement Officer,
Safad Settlement Area,
Tiberias.

Subject :- Safad Lane. 17

Reference:- Your letter No.S/20/21 of
6.4.44 addressed to Director
of Land Registration with a
copy to me.

The Director of Land Registration informed me that according to the schedule of decision forwarded with your above letter, you decided that parts of the buildings existing on certain parcel were separately owned. He also informed me that as the valuation of the buildings was made as a lump sum it would be necessary to have a valuation for each part decided by you to be separately owned.

2. I referred the matter to the Valuation Committee and received their observation and a schedule embodying these observations which I now enclose herewith for your comments.

3. I have no observation to make on the question of valuation and the compensation will be paid as recommended by the Committee. Would it be possible for you, if satisfied with the observations of the Committee, to modify the schedule and to offer the persons interested the amounts quoted therein.

4. If they agree to accept the amounts shown against their names and they are prepared to renounce their rights in favour of Government, I will arrange for the compensation to be paid to them through the Assistant District Commissioner, Safad.

Copy to:-

DIRECTOR OF LAND SETTLEMENT.

Director of Land Registration. Ref.LD.21/175 of
28.7.44.

Asst. Dist. Commissioner, Safad. Ref. No. SA/4/574

1941

Department of Labor
Washington, D.C.

Subject: --

Reference: --

...

The purpose of this investigation is to determine the extent to which the various agencies of the Federal Government are complying with the provisions of the Executive Order of June 16, 1941, regarding the control of the production of war materials. It is noted that the various agencies are not uniformly complying with the provisions of the Executive Order.

It is noted that the various agencies are not uniformly complying with the provisions of the Executive Order. It is noted that the various agencies are not uniformly complying with the provisions of the Executive Order.

It is noted that the various agencies are not uniformly complying with the provisions of the Executive Order. It is noted that the various agencies are not uniformly complying with the provisions of the Executive Order.

It is noted that the various agencies are not uniformly complying with the provisions of the Executive Order. It is noted that the various agencies are not uniformly complying with the provisions of the Executive Order.

ASSISTANT DISTRICT COMMISSIONER'S OFFICE
NORTHERN GALILEE
SAFAD

No. SAF/457 A

26th July, 1944.

T
26/7/44

Director of Land Settlement
Jerusalem

Subject :- Lane through Arab-Jewish Quarter, Safad
Reference:- Your No. AG/4/161 of 6th May, 1944

I transmit herewith a list compiled by the Valuation Committee in which an assessment of each ownership is made .

2. I also enclose a draft schedule of decisions proposing certain necessary amendments to that schedule forwarded with your letter quoted above .

3. From the lists mentioned in para.1 you will observe that certain amendments of the original valuation lists are involved.

DEPARTMENT OF LAND SETTLEMENT
1 AUG 1944
AG/4/161
J. B. ...

ASSISTANT DISTRICT COMMISSIONER
NORTHERN GALILEE

[Handwritten signature]

ASSISTANT DISTRICT COMMISSIONER, MINNESOTA
NORTHWEST DIVISION
SOUTH DAKOTA
SOUTH DAKOTA, 1944

RECEIVED

Director of Land Settlement
Washington

Subject: - Land through land-to-land transfer, etc.
Reference: - Your No. 124-101 of Oct 21, 1944

1. I transmit herewith a list compiled by the Valuation Committee in which an assessment of each acreage is made.

2. I also enclose a first schedule of decisions proposing certain necessary amendments to that schedule forwarded with your letter dated above.

3. From the list mentioned in para. 1 you will observe that certain amendments of the original valuation have been suggested.

ASSISTANT DISTRICT COMMISSIONER
NORTHWEST DIVISION

12A

OBSERVATIONS OF THE VALUATION COMMITTEE.

13061
79

Parcel 79 now consists of only a water cistern, and nothing else. It is assessed at LP.3.- and is owned by the persons named in the Schedule, and should be divided as follows:-

Yusefe Sham'on Harary	LP.1.-
Yaqub Nissan Cohen	LP.1.-
Yashu'a Shlomo Balatchy	LP.1.-

The remark (B) which conveys that parcel 79 contains a "second storey, one ruined room" is not correct. What has been mistaken for a second storey is merely the roof of the water cistern mentioned above.

13061
80

This consists of what is mentioned as (A) "first storey, two rooms" only. It has been assessed at LP.130.-, and ~~small~~ all of the parcel belongs to Yashua Shlomo Balatchy.

The property described as "second storey, one room" under (B) forms part of parcel 85 and has been assessed with it.

13061
81

This parcel is composed of the property described under (A) as "first storey, two rooms" and has been assessed at Lp. 130.- which should be divided among seven heirs in equal shares:-

	<u>LP. ₪</u>
Ester Shmuel Iddeh	18.571
Elyahu Shm'on Iddeh	18.571
Salim " "	18.571
Habib " "	18.571
Victoria " "	18.571
Yafa " "	18.571
Simha " "	18.571

The property described under (B) is a part of parcel No.85 which has been assessed separately.

13061
102

This parcel is a space used as a passage to parcels Nos. 79, 80, 81 & 82, and part of the roof of a basement attached to parcel 77 falls within its area. No assessment thereore obtains.

13061
82

Only one room of the property described at (A) as "first storey, two rooms" is to be destroyed, and this is estimated at LP.32.- all of which should be paid to the owner:-

Sara 'Ayush el 'Idni LP.32.-

The part marked (B) "second storey and third storey, five rooms" is therefore to be omitted, as it forms part of parcel 84 which is not required for the lane vide letter No. LD/21/175-3267 dated 13th. April, 1944, from the Director of Land Settlement.

13057
36

This property consists of one basement-(and not two rooms) with two entrances and one shop in a derelict condition on top which abuts on the street. This parcel has been estimated at LP.29.400 ₪. The basement, however, has not been taken into account. It is estimated that the shop is worth LP.29.400 ₪ and the basement LP.18.-. These sums should be divided as follows:-

	<u>LP. ₪</u>	
Tawfiq Saleh Uthman Kamla	9.000	
Jubran Sim'an el Bisht	9.000	18,000
Tawfiq Saleh Uthman Kamla	3.675	
Jubran Sim'an el Bisht	3.675	
Bashir Yusef Qaddura	<u>22.050</u>	29,400

13057
37

This parcel has been valued at LP.21.- which should be divided as follows:-

	<u>LP.</u> ₪
Laiya Shm'on Batran	10.500
Salim Elyahu Cohen	10.500

13058
74

The property described at (A) is actually one shop, and is estimated at LP.50.- and should be paid as follows:-

	<u>LP.</u> ₪
Salim Elyahu Cohen	25.000
Zion Haron Karsenti	25.000

The section marked (B) ~~is actually one shop~~ and is a part of parcel 90 which has been estimated separately.

13058
75

The property described at (A) ^{is actually one shop and} is estimated at LP.50.- and should be paid as follows:-

	<u>LP.</u> ₪
Salim Elyahu Cohen	25.000
Zion Haron Karsenti	25.000

The section marked (B) is a part of parcel NO. 90 and has been estimated with that property.

Miscellaneous Remarks.

13058
27 A

It is understood that this parcel belongs to Yusef Ibn Yusef Ali Abdul Rahim and Abdul Aziz Ali Abdul Rahim, as shown below; and that Amin Ali Abdul Rahim owns no share in this property and he owns the adjacent parcel 27 B.

It is now found that parcel 27 A is composed of a "first storey of 3 rooms and a kitchen; together with a cistern and yard coowned with owner of parcel 27 B. This section is owned by Yusef Ibn Yusef Alli Abdul Rahim and is estimated at LP.145.-.

27 A also comprises second storey composed of one room, a kitchen and 'Hava' of the first storey mentioned above together with the cistern and yard coowned with owner of parcel 27 B. This section belongs to Abdul Aziz Ali Abdul Rahim, and is estimated at LP.170.-.

13058
27 B

It is now also found that the Schedule of Decisions contains a record of parcel No.27 B in Block 13058, although this parcel is not included in the plan of properties falling within the area to be cleared of buildings.

NOTE

Enclosed is a Schedule marked X which embodies the Schedule of Decisions as amended in accordance with the findings given above.

magazi

W. J. ...
M. J. ...

OBSERVATIONS OF THE VALUATION COMMITTEE.

13061
79

Parcel 79 now consists of only a water cistern, and nothing else. It is assessed at LP.3.- and is owned by the persons named in the Schedule, and should be divided as follows:-

Yusefe Sham'on Harary	LP.1.-
Yaqub Nissan Cohen	LP.1.-
Yashu'a Shlomo Balatchy	LP.1.-

The remark (B) which conveys that parcel 79 contains a "second storey, one ruined room" is not correct. What has been mistaken for a second storey is merely the roof of the water cistern mentioned above.

13061
80

This consists of what is mentioned as (A) "first storey, two rooms" only. It has been assessed at LP.130.-, and ~~all~~ of the parcel belongs to Yashua Shlomo Balatchy.

The property described as "second storey, one room" under (B) forms part of parcel 85 and has been assessed with it.

13061
81

This parcel is composed of the property described under (A) as "first storey, two rooms" and has been assessed at Lp. 130.- which should be divided among seven heirs in equal shares:-

	LP. ms
Ester Shmuel Iddeh	18.571
Elyahu Shm'on Iddeh	18.571
Salim " "	18.571
Habib " "	18.571
Victoria " "	18.571
Yafa " "	18.571
Simha " "	18.571

The property described under (B) is a part of parcel No.85 which has been assessed separately.

13061
102

This parcel is a space used as a passage to parcels Nos. 79, 80, 81 & 82, and part of the roof of a basement attached to parcel 77 falls within its area. No assessment therefore obtains.

13061
82

Only one room of the property described at (A) as "first storey, two rooms" is to be destroyed, and this is estimated at LP.32.- all of which should be paid to the owner:-

Sara 'Ayush el 'Idni	LP.32.-
----------------------	---------

The part marked (B) "second storey and third storey, five rooms" is therefore to be omitted, as it forms part of parcel 84 which is not required for the lane vide letter No. LD/21/175-3267 dated 13th. April, 1944, from the Director of Land Settlement.

13057
26

This property consists of one basement-(and not two rooms) with two entrances and one shop in a derelict condition on top which abuts on the street. This parcel has been estimated at LP.29.400 ms. The basement, however, has not been taken into account. It is estimated that the shop is worth LP.29.400 ms and the basement LP.18.-. These sums should be divided as follows:-

	LP. ms	
Tawfiq Saleh Uthman Kamla	9.000	
Jubran Sim'an el Bisht	9.000	18.000
Tawfiq Saleh Uthman Kamla	3.675	
Jubran Sim'an el Bisht	3.675	
Bashir Yusef Qaddura	22.050	29.400

13057
37

This parcel has been valued at LP.21.- which should be divided as follows:-

	<u>LP.</u> ₪
Laiya Shm'on Batran	10.500
Salim Elyahu Cohen	10.500

13058
74

The property described at (A) is actually one shop, and is estimated at LP.50.- and should be paid as follows:-

	<u>LP.</u> ₪
Salim Elyahu Cohen	25.000
Zion Haron Karsenti	25.000

The section marked (B) ~~is actually one shop, and~~ is a part of parcel 90 which has been estimated separately.

13058
75

The property described at (A) is actually one shop and is estimated at LP.50.- and should be paid as follows:-

	<u>LP.</u> ₪
Salim Elyahu Cohen	25.000
Zion Haron Karsenti	25.000

The section marked (B) is a part of parcel NO. 90 and has been estimated with that property.

Miscellaneous Remarks.

13058
27 A

It is understood that this parcel belongs to Yusef Ibn Yusef Ali Abdul Rahim and Abdul Aziz Ali Abdul Rahim, as shown below; and that Amin Ali Abdul Rahim owns no share in this property and he owns the adjacent parcel 27 B.

It is now found that parcel 27 A is composed of a "first storey of 3 rooms and a kitchen; together with a cistern and yard coowned with owner of parcel 27 B. This section is owned by Yusef Ibn Yusef Alli Abdul Rahim and is estimated at LP.145.-.

27 A also comprises second storey composed of one room, a kitchen and 'Hava' of the first storey mentioned above together with the cistern and yard coowned with owner of parcel 27 B. This section belongs to Abdul Aziz Ali Abdul Rahim, and is estimated at LP.170.-.

13058
27 B

It is now also found that the Schedule of Decisions contains a record of parcel No.27 B in Block 13058, although this parcel is not included in the plan of properties falling within the area to be cleared of buildings.

NOTE

Enclosed is a Schedule marked X which embodies the Schedule of Decisions as amended in accordance with the findings given above.

Note :

District Galilee لواء
المحוז

Sub-District Safad قضاء
النفاذ

Village Safad قرية
الكفر

Name of Block Safad Lane اسم القطعة
شם הגוש

Serial No. 13060
رقم القطعة
مسפר הגוש

G.P.P. 5664-10,000-28-4-88-744/8.

No. of Parcel رقم القطعة	Category of Land نوع الارض	Area of Parcel مساحة القطعة		Names and addresses of Persons entitled to Rights اسماء ذوي الحقوق وعناوينهم שמותיהם וכתובותיהם על הגשמים הנכונים בווייהם N.B.—Resident in the Village unless otherwise stated	Shares الحصص	Nature of Rights نوع الحق	Remarks ملاحظات	Other Rights affecting Parcel الحقوق الاخرى المتعلقة بالقطعة זכויות אחרות הנוגעות לנחלה	FEES מסים									
		m. d. m. مترية	sq. m. مترية						TOTAL VALUATION		VALUATION OF SEPARATE OWNERSHIP		Partition رسم الانزاز		Court رسم المحكمة			
									L.P. ل.ف.	mils میل	L.P. ل.ف.	mils میل	L.P. ل.ف.	mils میل	L.P. ل.ف.	mils میل		
13061 79	Miri			Yusef Sham'on Harary Yaqub Nissan Cohen Yashu'a Shlomo Balatshy out of	1 1 1 3	Proprietorship	Water cistern	Nil	3 000	1 000								
13061 80	Miri			Yashu'a Shlomo Balatshy	In whole	Proprietorship	First storey, two rooms		130 000	130 000								
13061 81	Miri			Ester Shmuel Iddeh Elyahu Sham'on Iddeh Salim Sham'on Iddeh Habib Sham'on Iddeh Victoria Sham'on Iddeh Yafa Sham'on Iddeh Simha Sham'n Iddeh out of	1 1 1 1 1 1 1 7	Proprietorship	First storey, two rooms		130 000	18 571 18 571 18 571 18 571 18 571 18 571 18 571								
13061 82	Miri			Sara 'Ayush el 'Idni	In whole	Proprietorship	First storey, one room		32 000	32 000								
13057 26	Miri			Tawfiq Saleh Uthman Kamla Jubran Sim'an el Bisht out of	1 1 2	Proprietorship	One basement		18 000	9 000 9 000								
				Tawfiq Saleh Uthman Kamla Jubran Sim'an el Bisht Bashir Yusef Qaddura out of	3 3 18 24	Proprietorship	One shop		29 400	3 675 3 675 22 050								
13057 37	Miri			Laiya Sham'on Batran Salim Elyahu Cohen out of	1 1 2	Proprietorship	First storey, four rooms		21 000	10 500 10 500								
13058 74	Miri			Salim Elyahu Cohen Zion Haron Karsenti out of	1 1 2	Proprietorship	One shop		50 000	25 000 25 000								
13058 75	Miri			Salim Elyahu Cohen Zion Haron Karsenti out of	1 1 2	Proprietorship	Second storey, one room		50 000	25 000 25 000								
13058 27A	Miri			Yusef Ibn Yusef Ali Abdul-Rahim. Abdul Aziz Ali Abdul Rahm	In whole In whole	Proprietorship	First storey, three rooms and a kitchen with part of cistern & yard, Second storey, one room, a kitchen and 'Hava' of the 1st storey and part of cistern and yard.		145 000	145 000								

District Galilee

لواء
المحور

Sub-District

Safad

تضاريف
البلد

Village:

Safad

قرية
البلد

Name of Block: Safad Lane

اسم القطعة
سماها

No. of Block: 13060

Serial No.

الرقم التسلسلي

المساحة

رقم القطعة

مساحة المزرعة

G.P.P. 2664-10,000-28-4-38-746/R.

No. of Parcel رقم القطعة	Category of Land نوع الارض	Area of Parcel مساحة القطعة		Names and addresses of Persons entitled to Rights اسماء ذوي الحقوق وعناوينهم مستوطنين ومخيمات على الحامشين او غيرهم N.B.—Resident in the Village unless otherwise stated	Shares الحصص	Nature of Rights نوع الحق	Remarks ملاحظات التعليقات	Other Rights affecting Parcel الحقوق الاخرى المتعلقة بالقطعة وغيرها	FEES الرسوم							
		m. dnm. مترية	sq. m. مترية						TOTAL VALUATION	VALUATION OF IF FARMER OWNERSHIP		Partition رسم الافراز		Court رسم المحكمة		
										L.P. ل.ف.	mils میل	L.P. ل.ف.	mils میل	L.P. ل.ف.	mils میل	L.P. ل.ف.
13061 79	Miri			Yusef Sham'on Harary Yaquob Nissan Cohen Yashu'a Shlomo Balatsky out of	1 1 1 3	Proprietorship	Water cistern	Nil	3 000	1 000 1 000 1 000						
13061 80	Miri			Yashu'a Shlomo Balatsky In whole		Proprietorship	First storey, two rooms		130 000	130 000						
13061 181	Miri			Ester Shmuel Iddeh Elyahu Sham'on Iddeh Salim Sham'on Iddeh Habib Sham'on Iddeh Victoria Sham'on Iddeh Yafa Sham'on Iddeh Simha Sham'n Iddeh out of	1 1 1 1 1 1 1 7	Proprietorship	First storey, two rooms		130 000	18 571 18 571 18 571 18 571 18 571 18 571 18 571						
13061 82	Miri			Sara 'Ayush el 'Idni In whole		Proprietorship	First storey, one room		32 000	32 000						
13057 26	Miri			Tawfiq Saleh Uthman Kamla Jubran Sim'an el Bisht out of	1 1 2	Proprietorship	One basement		18 000	9 000 9 000						
				Tawfiq Saleh Uthman Kamla Jubran Sim'an el Bisht Bashir Yusef Qaddura out of	3 3 18 24	Proprietorship	One shop		29 400	3 675 3 675 22 050						
13057 37	Miri			Laiya Sham'on Batran Salim Elyahu Cohen out of	1 1 2	Proprietorship	First storey, four rooms		21 000	10 500 10 500						
13058 74	Miri			Salim Elyahu Cohen Zion Haron Karsenti out of	1 1 2	Proprietorship	One shop		50 000	25 000 25 000						
13058 75	Miri			Salim Elyahu Cohen Zion Haron Karsenti out of	1 1 2	Proprietorship	Second storey, one room		50 000	25 000 25 000						
13058 27A	Miri			Yusef Ibn Yusef Ali Abdul Rahim. Abdul Aziz Ali Abdul Rahm	In whole In whole	Proprietorship	First storey, three rooms and a kitchen with part of cistern & yard, Second storey, one room, a kitchen and 'Hava' of the 1st storey and part of cistern and yard.		145 000	145 000						
									170 000	170 000						

REPARTMENT OF LAND REGISTRATION
GOVERNMENT OF PALESTINE.
11

TEL. NO. 4497

P. O. B. 190

DIRECTOR OF LAND REGISTRATION,

29 JULY '44
JERUSALEM.

IN REPLY PLEASE QUOTE

No.

LD. 21/175-6599

28 July, 1944.

GOVERNMENT OF PALESTINE
Director of Land Settlements.

Subject :- Construction of
lane through Arab-
Jewish Quarter,
Safad.

Reference:- Your letter No. ⁶
AC/4/161 and my
letter No. LD. 21/175
4653 of 30th May,
1944. ⁹

I should be glad to know how
the matter now stands.

E.

[Signature]
DIRECTOR OF LAND
REGISTRATION.



AC/4(161).

17th June, 1944.

Asst. District Commissioner,
Northern Galilee,
Safed.

Subject :- Lane through Arab-
Jewish Quarter, Safed.

3

Reference:- My AC/4(161) of 24th
April, 1944.

I shall be grateful
for a reply to my letter
under reference.

(Sgd.) R. Clifford Ward

DIRECTOR OF LAND
SETTLEMENT.

Handwritten initials
NB.

GOVERNMENT OF PALESTINE. (9)

TEL. NO. 4497
P. O. B. 190

DIRECTOR OF LAND REGISTRATION,
JERUSALEM.

IF POSSIBLE PLEASE QUOTE

No.

LD. 21/175-4653

30 May, 1944.

B.F. 15/16/44

Director of Land Settlement.

rec'd. 11

DEPARTMENT OF LAND SETTLEMENT

Subject:-- Construction of
lane through Arab-
Jewish Quarter Safad

30 MAY '44 (5)

Reference:-- Your No. AC/4/161 of
6th May, 1944.

Ac/4 (161) [Signature]

I refer to your letter No. AC/4/161 of 6th May, 1944, to the Ass. District Commissioner, Safad, with a copy to me and should be glad to know whether or not the Valuation Committee has completed the assessment of each ownership

P.T.O.

AC
Please
re-submit to
(3)

required in your letter dated the
24th April, 1944.

 ACTING DIRECTOR OF LAND
REGISTRATION.

RA.

2/7/23

PUBLIC WORKS DEPARTMENT
JERUSALEM

8

22nd May, 1944.

District Engineer,
Nazareth District.

V. P. ...
W. B.

1704
24 MAY 1944
Clusson
Del. 1/6/11

Subject : P. B. P. 1940 (037A) Safad
Lane through Arab - Jewish
Quarters.

Reference: My 2/7/23 of 13.5.1944. 6

I have been informed by the District Commissioner, Galilee District that all the houses to be demolished in connection with the construction of the "lane" have now been evacuated and that so far as this office is concerned there is no objection to start the works.

Folio 147 in Vol. I

2. I refer again to Chief Secretary's letter No. L/71/40 dated 22.3.43 (copy to you) and in particular to para. 5 of this letter for strict compliance.

Actg. DIRECTOR OF PUBLIC WORKS.

Copy to: Inspector-General
Police and Prisons.
Director of Land Settlement.
Director of Land Registry.

L.H.S.

Amount ^{divided} Valuation ^{into 3} parts

I recently saw Mr. Pierre Gordon in Safad.

1. I explained what was required in reply to (3).
2. I also discussed the question referred to at (5) both with Mr. P. G. & with Mr. Nassar Salameh who happened to be in Safad. When Mr. P. G. submits the revised valuation I suggest we, ^{or the D.P.R.} inform the G.O. of the terms which we are prepared to pay for early ownership. He will then obtain renunciations from such of the claimants as agree & inform us who they are.

The D.P.R. will then send the cheques to the A.D.C. who will deduct any arrears of tax due & pay the balance to the claimants.

Sent the cheque to the (name) with (name)

3. Ref (6) I inspected the various plots with the A.D.C. & ascertained that all the plots required have been vacated. In fact, part of the work of demolition has already been done, the doors windows & fittings have been removed & in practically every case only the stone shell remains. I see no reason why the D.P.W. should not start the work immediately.

C.C. file & P.P. No. 100

P.P. 1

2/7/23

PUBLIC WORKS DEPARTMENT,
JERUSALEM

District Commissioner,
Galilee District.

13th May, 1944.

Subject : Safed Lane.

Reference: L/71/40 of 22.3.44 from Chief Secretary.

Reference paragraph 3 of the above letter I have not yet received advice from you that the inhabitants have vacated all the buildings which are to be demolished. It was anticipated when the meeting was held on 10.3.44 in the Secretariat that the site would be available for me to commence work towards the end of April. It is now almost the middle of May.

2. Although my estimate of time for the work was given as six weeks to two months I am now advised by the District Engineer Nazareth it is likely to be 2½ to 3 months. If the work is to be completed during the summer months it is essential that the site should be made available at the earliest possible moment, and I should be grateful if you would advise me when it is likely that I may commence work.

3. The estimated cost of the work is now some LP.2,700 more than the original estimate which was prepared early in 1942.

(Sgd.) V. KENNIF

Actg. DIRECTOR OF PUBLIC WORKS.

Copy to: Chief Secretary.

Inspector General of Police.

Director of Land Registration.

Director of Land Settlement.

5
Mr. Ward
MS
See 9
AG/4/161.

6th May, 1944.

Asst. District Commissioner,
Northern Galilee,
Safad.

Ref. 12
Subject : Construction of lane through
Arab-Jewish Quarter, Safad. 4

Reference: Your SAF/457A dated 1.5.1944.

The proposal to pay compensation to those recorded as owners in the schedule of decisions of the Settlement Officer, to obtain their renunciation to ownership and register Government as owner in the Schedules of Rights, was suggested in order to avoid delay in paying the compensation and the necessity for registering the properties in the new land Registers in the names of the owners and going through the procedure of transferring them again to Government. If, however, you consider that it is desirable to proceed with the settlement operations to their completion this will be done, but I shall be obliged if you will confirm that you wish this course to be followed.

2. In any case it will be necessary for the division of the valuation to be carried out as requested in my letter AG/4/161 dated 24th April, 1944. 3

(Sgd) MAURICE C. BENNETT

DIRECTOR OF LAND SETTLEMENT.

Copy to: Director of Land Registration,
with copy of letter under reference. Ref 9

WT.

ASSISTANT DISTRICT COMMISSIONER'S OFFICE
NORTHERN GALILEE
SAFAD

Ref. No. SAF/457A

1st. May, 1944

Director of Land Settlement
Jerusalem

----- *Ref: 5*

Subject:- Construction of Lane
Through Arab-Jewish
Quarter, Safad.


Reference:- Chief Secretary's
letter No. L. 71/40 of
22nd. March, 1944.

File 107
inv. 1

As the area of the lane is
now under settlement, and the
Settlement Officer has already
issued the schedule of decisions,
I suggest that payment of compen-
sation in all cases be deferred
until settlement operations are
finally completed.

Ch. G. G. G.
ASSISTANT DISTRICT COMMISSIONER
NORTHERN GALILEE

Revelier
M
GOVERNMENT OF PALESTINE



AG/4/161.

24th April, 1944.

Asst. District Commissioner,
Northern District,
Safad.

Subject : Lane through Arab-Jewish
Quarter - Safad.

Reference : Settlement Officer, Safad,
Settlement Area's letter
No.G/20/21 of 6.4.44 to
Director of Land Registration,
copy to you.

You will observe from the Schedule of Decisions that the Settlement Officer has decided that parcel 102 in Block 13061 is in private and divided ownership and that certain other parcels valued by the Valuation Committee as a whole are in divided ownership.

2. I enclose herewith an extract from the Schedule of Decisions in respect of these parcels and should be obliged if an assessment of each ownership could be made by the Valuation Committee and indicated in the column provided in the Schedule of Decisions.

R. O. P. ...
DIRECTOR OF LAND SETTLEMENT.

Copy to: Director of Land Registration.

" " Settlement Officer, Safad Settlement Area,
with copy of schedule referred to
in para.2 above.

WT.

District Galilee
المحافظة
الجليل

Sub-District Safad
المنطقة
السفد

Village SAFAD
قرية
السفد

Name of Block Safad Lane
اسم القطعة
شماره المسطبة

No. of Block 13060
رقم القطعة
مسفر المسطبة

G.P.P. 2664-10,000-28-4-35-746/8

Provisional Block
مسطبة مؤقتة

No. of Parcel رقم المسطبة 13060 Block	Category of Land نوع الارض مسطبة	Area of Parcel مساحة القطعة م. دن. م. م. دوغات مترية مترية	Names and addresses of Persons entitled to Rights اسماء ذوي الحقوق وعناوينهم سמותיים וכמותיהם של האנשים הזכאים בזכויות N.B.—Resident in the Village unless otherwise stated	Shares الحصص الحלקים	Nature of Rights نوع الحق טיב הזכויות	Remarks ملاحظات הערות	Other Rights affecting Parcel الحقوق الاخرى المتعلقة بالقطعة זכויות אחרות הנוגעת לחלק	FEES מסים الرسوم													
								Total Valuation		Valuation of Separate Ownership		Partition		Court							
								L.P.	mils	L.P.	mils	L.P.	mils	L.P.	mils						
13061 79	Miri		Yusef Sham'on Harary	In whole	Proprietorship	1st Story, one ruined room	Nil														
			Yaqub Nisan Cohen	1	"	"	Yard	do.													
			Yeshu'a Shlomo Balatchy	1																	
			out of	2																	
			Yeshu'a Shlomo Balatchy	1	"	"	Second story, one ruined room	do.													
			Ya'qub Nisan Cohen	1																	
			out of	3														2.500			
13061 80	Miri		Yeshu'a Shlomo Balatchy	In whole	Proprietorship	First story, two rooms	Nil														
			Yehuda Haiyim Cohen	1	"	"	Second story, one room	do.													
			Yosef Eliyahu Cohen	1																	
			Salim Elishu Cohen	1																	
			out of	3																130.375	
13061 81	Miri		Ester Shmuel Iddeh	1	Proprietorship	First Story, two rooms	Nil														
			Elyahu Sham'on Iddeh	1																	
			Salim Sham'on Iddeh	1																	
			Habib Sham'on Iddeh	1																	
			Victoria Sham'on Iddeh	1																	
			Yafah Sham'on Iddeh	1																	
			Simha Sham'on Iddeh	1																	
			out of	7																	
			Yehuda Haiyim Cohen	1	Proprietorship	Second story, two rooms	Nil														
			Yosef Elyahu Cohen	1																	
			Salim Elyahu Cohen	1																	
			out of	3																	130.000
			13061 102	Miri		Yusef Sham'on Harary	In whole	Proprietorship	First story, one room	Nil											
Yusef Sham'on Harary	7	Proprietorship				Yard	Nil														
Yeshu'a Shlomo Balatchy	7																				
Ya'qub Nisan Cohen	7																				
Sara 'Aiyush el 'Idni	7																				
Ester Shumel 'Iddeh	1																				
Elyahu " "	1																				
Salim " "	1																				
Habib " "	1																				
Victoria " "	1																				
Yafah " "	1																				
Simha " "	1																				
out of	35																				Nil

At Safad on 5th April 1941
ב ספד ב 5 באפריל 1941

(Sgd.) A.H. Salem
for the Settlement Officer
מאמור التسوية
المسجد

Provisional Block
x Parcel No

No. of Parcel رقم القطعة 13060 Block	Category of Land نوع الارض مكرر الحارة	Area of Parcel مساحة القطعة m. dun. sq. m. دونات مترية مترية	Names and addresses of Persons entitled to Rights اسماء ذوي الحقوق وعناوينهم مستحقين والحاضر عليهم في N.B. - Resident in the Village unless otherwise stated	Shares الحصص الحلقات	Nature of Rights نوع الحق نوع الحيازة	Remarks ملاحظات ملاحظات	Other Rights affecting Parcel الحقوق الاخرى المتعلقة بالقطعة زכויות اخرى متعلقة بالقطعة	FEES رسوم									
								Total Valuation		Valuation Separate Ownerships		Partition		Court			
								L.P.	mils	L.P.	mils	L.P.	mils	L.P.	mils		
13061 82	Miri		S'ara 'Ayush el 'Idni	In whole	Proprietorship	First story, two rooms	Nil										
			Latifa Ishaq Harary	In whole	do.	Second and Third stories Five rooms	Nil										
13057 26	Miri		Tawfiq Salih 'Uthman Kanda	1	do.	First story, Two rooms	Nil										
			Jubran Sim'an el Bisht	1													
			out of	2													
			Tawfiq Salih 'Uthman Kanda	3	do.	Second story, one room in ruins	Nil										
			Jubran Sim'an el Bisht	3													
			Bashir Yusef Qaddura	18													
			out of	24													
13057 37	Miri		Laiya Sham'on Batran	In whole	do.	First story, four rooms											
			Salim Elyahu Cohen	In whole	do.	Second story, Two rooms and a kitchen	Nil										
			Laiya Sham'on Batran	2	do.	Well	Nil										
			Salim Elyahu Cohen	1													
			out of	3													
13058 74	Miri		Salim Elyahu Cohen	1	do.	Second story, one room	Nil										
			Zion Haron Kersanti	1													
			out of	2													
			Faiyad Qasim es Salti	In whole	do.	First story, one room	Nil										
13058 75	Miri		Salim Elyahu Cohen	1	do.	Second story, one room	Nil										
			Zion Haron Kersanti	1													
			out of	2													
			Faiyad Qasim es Salti	In whole	do.	First story, one room	Nil										

LD. 21/175-3268 DIRECTOR OF LAND REGISTRATION
P.O. B. 190,
JERUSALEM.

2

13 APR 1944
AC.4/161
13 April, 1944.
Director of Land Settlement.

V
hbs
cc
1/6 attached
done
194

Director of Land Settlement.

Subject :- Construction of lane through Arab-Jewish Quarter Safad.

Reference:- Your file No. AC.4/(161):

As you are aware, I have made offers to all persons having an interest in the above mentioned site in accordance with the findings of the Valuation Committee. In these offers the value of the building required was quoted as a lump sum irrespective of the ownership of the constituent parts of the building.

2. According to the schedule of decision a copy of which was forwarded to you on the 6th of April, 1944, the Settlement Officer decided in respect of certain parcels that parts of the building are separately owned. These parcels are:-

<u>Block No.</u>	<u>Parcel No.</u>
13061	79,80,81,102,82
13057	26 & 37
13058	74,75.

3. In the circumstances and in order to settle amicably as many parcels as possible, I should be glad if you would inform me of the valuation of each part of the building as shown in the schedule

P. T. O.

of decision to be separately owned.

4. The compensation due in respect of the clear cases will be paid to the owners who accepted the offer.


ACTING DIRECTOR OF LAND REGISTRATION.

E.

3/20/21.

LAND SETTLEMENT OFFICER,
TIBERIAS SETTLEMENT AREA
P.O. BOX 43, TIBERIAS.

(1)

6th April, 1944.

V
mcs

Director of Land Registration,
Jerusalem.

REGISTERED
Ref. 13. 17
146

SUBJECT :- Safad Lane.

REFERENCE:- My s/20/21 of 6.9.43 and 16.3.44

I have now completed the work outlined in my letter, and I send you a copy of the Schedule of decisions, *in duplicate.*

Printing of the new fiscal block and publication of the Schedulax of Rights shall be delayed until you have completed your settlement with the owners, or with such of them as will agree. Will you then tell me whether the parcels of the remaining owners are being expropriated or not? I wish the Schedule of Rights to contain as few parcels as possible, and to show as great an area of the total as possible registered in the name of Government.

the
SETTLEMENT OFFICER,
SAFAD SETTLEMENT AREA.

ref

Copy to:-

Director of Land Settlement, Jerusalem; *with copy of schedule*
Assistant District Commissioner, Safad. ✓)))

JAO/FJ.


LAND SETTLEMENT OFFICER
TIBERIAS SETTLEMENT AREA
JERUSALEM

APR 17 1944

Added

PALESTINE

Mr. Mungabier
Pl. prepare separate list
showing the owners who have
not accepted the Safad offer
there has been
offer has been
made



O. H. M. S.

valuation

Block	Parcel	Name of owner	Price paid for whole
13061	77	Yusef Shamion Harari	5
"	76A	Yeshua Sholomo Balatchi	33.500
"	79	Yashua Sholomo Balatchi	0833
		Yo'qub Nisan Cohen	3000 0.833
		Yusef Shamion Harari	0834
"	80	Yashua Sholomo Balatchi	130.375
"	81	Yeter Shumell Sadeh	18 57
		Uyahin Shamion Sadeh	18 571
		Edlim	18 571
		Habil	18 571
		Victoria	18 572
		Yafah	18 572
		Zimha	18 572
"	85A	Yehuda Haim Cohen	83 333
		Yusef Uyahin Cohen	83 333
		Salim "	83 834

10/10/35

10/10/35

10/10/35

10/10/35

10/10/35

10/10/35

Distribution List was delivered to the Mukhtar in accordance with Rule 5 of the Land Revenue (Amendment) Act, 1935, this _____ day of _____ 1935.

اشهد ان جدول توزيع الغريبة قد سلم الى المختار وفقاً لقاعدة الخامسة من نظام في هذا اليوم _____ من شهر _____ سنة ١٩٣٥
تاريخه _____ في _____ من سنة _____
رقم الوثيقة _____ رقم التوزيع _____ رقم الترخيص _____

District Officer

Sub-District

قائم قضاة

مدير المحلة، نوات

10 and 16 will not be filled in by the committee.

ملاحظة: لا تملأ الحقول 10 و 16 و 17 و 18 و 19 و 20 و 21 و 22 و 23 و 24 و 25 و 26 و 27 و 28 و 29 و 30 و 31 و 32 و 33 و 34 و 35 و 36 و 37 و 38 و 39 و 40 و 41 و 42 و 43 و 44 و 45 و 46 و 47 و 48 و 49 و 50 و 51 و 52 و 53 و 54 و 55 و 56 و 57 و 58 و 59 و 60 و 61 و 62 و 63 و 64 و 65 و 66 و 67 و 68 و 69 و 70 و 71 و 72 و 73 و 74 و 75 و 76 و 77 و 78 و 79 و 80 و 81 و 82 و 83 و 84 و 85 و 86 و 87 و 88 و 89 و 90 و 91 و 92 و 93 و 94 و 95 و 96 و 97 و 98 و 99 و 100 و 101 و 102 و 103 و 104 و 105 و 106 و 107 و 108 و 109 و 110 و 111 و 112 و 113 و 114 و 115 و 116 و 117 و 118 و 119 و 120 و 121 و 122 و 123 و 124 و 125 و 126 و 127 و 128 و 129 و 130 و 131 و 132 و 133 و 134 و 135 و 136 و 137 و 138 و 139 و 140 و 141 و 142 و 143 و 144 و 145 و 146 و 147 و 148 و 149 و 150 و 151 و 152 و 153 و 154 و 155 و 156 و 157 و 158 و 159 و 160 و 161 و 162 و 163 و 164 و 165 و 166 و 167 و 168 و 169 و 170 و 171 و 172 و 173 و 174 و 175 و 176 و 177 و 178 و 179 و 180 و 181 و 182 و 183 و 184 و 185 و 186 و 187 و 188 و 189 و 190 و 191 و 192 و 193 و 194 و 195 و 196 و 197 و 198 و 199 و 200 و 201 و 202 و 203 و 204 و 205 و 206 و 207 و 208 و 209 و 210 و 211 و 212 و 213 و 214 و 215 و 216 و 217 و 218 و 219 و 220 و 221 و 222 و 223 و 224 و 225 و 226 و 227 و 228 و 229 و 230 و 231 و 232 و 233 و 234 و 235 و 236 و 237 و 238 و 239 و 240 و 241 و 242 و 243 و 244 و 245 و 246 و 247 و 248 و 249 و 250 و 251 و 252 و 253 و 254 و 255 و 256 و 257 و 258 و 259 و 260 و 261 و 262 و 263 و 264 و 265 و 266 و 267 و 268 و 269 و 270 و 271 و 272 و 273 و 274 و 275 و 276 و 277 و 278 و 279 و 280 و 281 و 282 و 283 و 284 و 285 و 286 و 287 و 288 و 289 و 290 و 291 و 292 و 293 و 294 و 295 و 296 و 297 و 298 و 299 و 300 و 301 و 302 و 303 و 304 و 305 و 306 و 307 و 308 و 309 و 310 و 311 و 312 و 313 و 314 و 315 و 316 و 317 و 318 و 319 و 320 و 321 و 322 و 323 و 324 و 325 و 326 و 327 و 328 و 329 و 330 و 331 و 332 و 333 و 334 و 335 و 336 و 337 و 338 و 339 و 340 و 341 و 342 و 343 و 344 و 345 و 346 و 347 و 348 و 349 و 350 و 351 و 352 و 353 و 354 و 355 و 356 و 357 و 358 و 359 و 360 و 361 و 362 و 363 و 364 و 365 و 366 و 367 و 368 و 369 و 370 و 371 و 372 و 373 و 374 و 375 و 376 و 377 و 378 و 379 و 380 و 381 و 382 و 383 و 384 و 385 و 386 و 387 و 388 و 389 و 390 و 391 و 392 و 393 و 394 و 395 و 396 و 397 و 398 و 399 و 400 و 401 و 402 و 403 و 404 و 405 و 406 و 407 و 408 و 409 و 410 و 411 و 412 و 413 و 414 و 415 و 416 و 417 و 418 و 419 و 420 و 421 و 422 و 423 و 424 و 425 و 426 و 427 و 428 و 429 و 430 و 431 و 432 و 433 و 434 و 435 و 436 و 437 و 438 و 439 و 440 و 441 و 442 و 443 و 444 و 445 و 446 و 447 و 448 و 449 و 450 و 451 و 452 و 453 و 454 و 455 و 456 و 457 و 458 و 459 و 460 و 461 و 462 و 463 و 464 و 465 و 466 و 467 و 468 و 469 و 470 و 471 و 472 و 473 و 474 و 475 و 476 و 477 و 478 و 479 و 480 و 481 و 482 و 483 و 484 و 485 و 486 و 487 و 488 و 489 و 490 و 491 و 492 و 493 و 494 و 495 و 496 و 497 و 498 و 499 و 500 و 501 و 502 و 503 و 504 و 505 و 506 و 507 و 508 و 509 و 510 و 511 و 512 و 513 و 514 و 515 و 516 و 517 و 518 و 519 و 520 و 521 و 522 و 523 و 524 و 525 و 526 و 527 و 528 و 529 و 530 و 531 و 532 و 533 و 534 و 535 و 536 و 537 و 538 و 539 و 540 و 541 و 542 و 543 و 544 و 545 و 546 و 547 و 548 و 549 و 550 و 551 و 552 و 553 و 554 و 555 و 556 و 557 و 558 و 559 و 560 و 561 و 562 و 563 و 564 و 565 و 566 و 567 و 568 و 569 و 570 و 571 و 572 و 573 و 574 و 575 و 576 و 577 و 578 و 579 و 580 و 581 و 582 و 583 و 584 و 585 و 586 و 587 و 588 و 589 و 590 و 591 و 592 و 593 و 594 و 595 و 596 و 597 و 598 و 599 و 600 و 601 و 602 و 603 و 604 و 605 و 606 و 607 و 608 و 609 و 610 و 611 و 612 و 613 و 614 و 615 و 616 و 617 و 618 و 619 و 620 و 621 و 622 و 623 و 624 و 625 و 626 و 627 و 628 و 629 و 630 و 631 و 632 و 633 و 634 و 635 و 636 و 637 و 638 و 639 و 640 و 641 و 642 و 643 و 644 و 645 و 646 و 647 و 648 و 649 و 650 و 651 و 652 و 653 و 654 و 655 و 656 و 657 و 658 و 659 و 660 و 661 و 662 و 663 و 664 و 665 و 666 و 667 و 668 و 669 و 670 و 671 و 672 و 673 و 674 و 675 و 676 و 677 و 678 و 679 و 680 و 681 و 682 و 683 و 684 و 685 و 686 و 687 و 688 و 689 و 690 و 691 و 692 و 693 و 694 و 695 و 696 و 697 و 698 و 699 و 700 و 701 و 702 و 703 و 704 و 705 و 706 و 707 و 708 و 709 و 710 و 711 و 712 و 713 و 714 و 715 و 716 و 717 و 718 و 719 و 720 و 721 و 722 و 723 و 724 و 725 و 726 و 727 و 728 و 729 و 730 و 731 و 732 و 733 و 734 و 735 و 736 و 737 و 738 و 739 و 740 و 741 و 742 و 743 و 744 و 745 و 746 و 747 و 748 و 749 و 750 و 751 و 752 و 753 و 754 و 755 و 756 و 757 و 758 و 759 و 760 و 761 و 762 و 763 و 764 و 765 و 766 و 767 و 768 و 769 و 770 و 771 و 772 و 773 و 774 و 775 و 776 و 777 و 778 و 779 و 780 و 781 و 782 و 783 و 784 و 785 و 786 و 787 و 788 و 789 و 790 و 791 و 792 و 793 و 794 و 795 و 796 و 797 و 798 و 799 و 800 و 801 و 802 و 803 و 804 و 805 و 806 و 807 و 808 و 809 و 810 و 811 و 812 و 813 و 814 و 815 و 816 و 817 و 818 و 819 و 820 و 821 و 822 و 823 و 824 و 825 و 826 و 827 و 828 و 829 و 830 و 831 و 832 و 833 و 834 و 835 و 836 و 837 و 838 و 839 و 840 و 841 و 842 و 843 و 844 و 845 و 846 و 847 و 848 و 849 و 850 و 851 و 852 و 853 و 854 و 855 و 856 و 857 و 858 و 859 و 860 و 861 و 862 و 863 و 864 و 865 و 866 و 867 و 868 و 869 و 870 و 871 و 872 و 873 و 874 و 875 و 876 و 877 و 878 و 879 و 880 و 881 و 882 و 883 و 884 و 885 و 886 و 887 و 888 و 889 و 890 و 891 و 892 و 893 و 894 و 895 و 896 و 897 و 898 و 899 و 900 و 901 و 902 و 903 و 904 و 905 و 906 و 907 و 908 و 909 و 910 و 911 و 912 و 913 و 914 و 915 و 916 و 917 و 918 و 919 و 920 و 921 و 922 و 923 و 924 و 925 و 926 و 927 و 928 و 929 و 930 و 931 و 932 و 933 و 934 و 935 و 936 و 937 و 938 و 939 و 940 و 941 و 942 و 943 و 944 و 945 و 946 و 947 و 948 و 949 و 950 و 951 و 952 و 953 و 954 و 955 و 956 و 957 و 958 و 959 و 960 و 961 و 962 و 963 و 964 و 965 و 966 و 967 و 968 و 969 و 970 و 971 و 972 و 973 و 974 و 975 و 976 و 977 و 978 و 979 و 980 و 981 و 982 و 983 و 984 و 985 و 986 و 987 و 988 و 989 و 990 و 991 و 992 و 993 و 994 و 995 و 996 و 997 و 998 و 999 و 1000

13058	27A	(Yusuf 'ali Abd ar-Rahim	145 —	?
	27A	Abd al-Aziz 'ali 'Abd ar-Rahim	170	
13058	28	Qulicha Talib Hadid +	35	100
13058	30	others Najib Khalil Samail Tafish	34	500
13060	21	Zakaria 'Abrahim Eid abd Jaw Rahim	373	162
		Rida	42	025
		Nazira	21	013.

Block No.	Old Parcel	New Parcel	Name of Owner	Share	Area
13057	21	17	Idis Ghazal Moliver	16/24	
13057	21	17	Tewfiq Saleh Kamleh	4/24	
13057	21	17	Mohammad Mahmud Hadid	4/24	
13057	22	16	Tewfiq Saleh Kamleh	whole	
13057	37	13	Laiya Sham'on Batran	1/2	
13057	37	13	Salim Elyahu Cohen	1/2	
13057	132	14	Wolf Perl	1/2	
13057	132	14	Yehuda Miberg	1/2	
13057	23	18	Salim Elyaho Cohen	whole	
13057	24A&B	19	Salim Elyaho Cohen	whole	
13057	25	15	Maymun Yusuf Fedida	whole	
13057	26	20	Tawfiq Saleh Uthman Kamla		
13057	26	20	Jubran Sim'an el Bisht		
13057	26	20	Bashir Yusuf Qaddura		
13057	34A	10	Aba Ishaq Shalom Cohen	whole	
13057	34B	10	Malaka Ibrahim Cohen	whole	
13057	35	11	Aba Ishaq Shalom Cohen	whole	
13057	36	12	Yashu'a Yosef Kadosh	1/4	
13057	36	12	Pinhas Yosef Kadosh	1/4	
13057	36	12	Maryam Yosef Kadosh	1/4	
13057	36	12	Ester Yosef Kadosh	1/4	
13058	27A	28	Yusuf Ali Abdul Rahim		
13058	27A	28	Abd al Aziz 'Ali Abd er Rahim		
13058	28	27	Salha Talib Hadid	11/88	
13058	28	27	Hasan Salim Hasan 'Abd er Rahim	14/88	
13058	28	27	Ahmad Salim Hasan 'Abd er Rahim	14/88	
13058	28	27	Nazli Salim Hasan 'Abd er Rahim	7/88	
13058	28	27	Hadriya Salim Hasan 'Abd er Rahim	7/88	
13058	28	27	Fawziya Salim Hasan 'Abd er Rahim	7/88	
13058	28	27	Fathiya Salim Hasan 'Abd er Rahim	7/88	
13058	28	27	Fahmiya Salim Hasan 'Abd er Rahim	7/88	
13058	28	27	Mardiya Salim Hasan 'Abd er Rahim	7/88	
13058	28	27	Sabriya Salim Hasan 'Abd er Rahim	7/88	
13058	30	25	Najib Khalil Isma'il Tafesh	whole	
13058	33	21	Khalid Mohammad Haj Yosef Qaddura	whole	
13058	74	23	Zion Haron Karsenti	1/2	
13058	74	23	Salim Eliyaho Cohen	1/2	
13058	75	24	Zion Haron Karsenti	1/2	
13058	75	24	Salim Eliyaho Cohen	1/2	
13058	90	22	Fayyad Qasem Salti	whole	
13060	21	32	Zakariya Ibrahim Sa'id Abdul Rahim	39/48	
13060	21	32	Rida Ibrahim Sa'id Abdul Rahim	6/48	
13060	21	32	Nazira Ibrahim Sa'id Abdul Rahim	3/48	
13061	85A	9	Salim Eliyaho Cohen	1/3	
13061	85A	9	Yosef Elyahu Cohen	1/3	
13061	85A	9	Yehuda Haim Cohen	1/3	
13061	76A	2	Yeshua Shelomo Balatchy	whole	
13061	77	1	Yosef Shimeon Harrari	whole	
13061	79	3	Yeshua Shelomo Balatchy	1/3	
13061	79	3	Ya'acub Nisan Cohen	1/3	
13061	79	3	Yusuf Shimon Harari	1/3	
13061	82	7	Sara 'Aiyush el 'Idni	whole	
13061	80	4	Yeshua Shelomo Balachy	whole	
13061	81	5	Ester Shmuel 'Iddeh	1/7	
13061	81	5	Elyahu Sham'on 'Iddeh	1/7	
13061	81	5	Salim Sham'on 'Iddeh	1/7	
13061	81	5	Habib Sham'on 'Iddeh	1/7	
13061	81	5	Victoria Sham'on 'Iddeh	1/7	
13061	81	5	Yafah Sham'on 'Iddeh	1/7	
13061	81	5	Simha Sham'on 'Iddeh	1/7	

Block No.	Old Parcel	New Parcel	Name of Owner	Share	Area
13057	21	17 ✓	Idis Ghazal Moliver	16/24	
13057	21	17 ✓	Tewfiq Saleh Kamleh	4/24	
13057	21	17 ✓	Mohammad Mahmud Hadid	4/24	
13057	22	16	Tewfiq Saleh Kamleh	whole	
13057	37 ✓	13 ✓	Laiya Sham'on Batran	1/2	
13057	37	13 ✓	Salim Elyahu Cohen	1/2	
13057	132 ✓	14 ✓	Wolf Perl	1/2	
13057	132 ✓	14	Yehuda Miberg	1/2	
13057	23	18 ✓	Salim Elyaho Cohen	whole	
13057	24A&B	19 ✓	Salim Elyaho Cohen	whole	
13057	25	15 ✓	Maymun Yusuf Fedida	whole	
13057	26	20 ✓	Tawfiq Saleh Uthman Kamla		
13057	26	20 ✓	Jubran Sim'an el Bisht		
13057	26	20 ✓	Bashir Yusuf Qaddura		
13057	34A	10 ✓	Aba Ishaq Shalom Cohen	whole	
13057	34B	10 ✓	Malaka Ibrahim Cohen	whole	
13057	35	11 ✓	Aba Ishaq Shalom Cohen	whole	
13057	36	12 ✓	Yashu'a Yosef Kadosh	1/4	
13057	36	12 ✓	Pinhas Yosef Kadosh	1/4	
13057	36	12 ✓	Maryam Yosef Kadosh	1/4	
13057	36	12 ✓	Ester Yosef Kadosh	1/4	
13058	27A	28 ✓	Yusuf Ali Abdul Rahim		
13058	27A	28 ✓	Abd al Aziz 'Ali Abd ar Rahim		
13058	28	27 ✓	Salha Talib Hadid	11/88	
13058	28	27 ✓	Hasan Salim Hasan 'Abd er Rahim	14/88	
13058	28	27 ✓	Ahmad Salim Hasan 'Abd er Rahim	14/88	
13058	28	27 ✓	Nazli Salim Hasan 'Abd er Rahim	7/88	
13058	28	27 ✓	Badriya Salim Hasan 'Abd er Rahim	7/88	
13058	28	27 ✓	Fawziya Salim Hasan 'Abd er Rahim	7/88	
13058	28	27 ✓	Fathiya Salim Hasan 'Abd er Rahim	7/88	
13058	28	27 ✓	Fahmiya Salim Hasan 'Abd er Rahim	7/88	
13058	28	27 ✓	Mardiya Salim Hasan 'Abd er Rahim	7/88	
13058	28	27 ✓	Sabriya Salim Hasan 'Abd er Rahim	7/88	
13058	30	25 ✓	Najib Khalil Isma'il Tafesh	whole	
13058	33	21 ✓	Khalid Mohammad Haj Yosef Qaddura	whole	
13058	74	23 ✓	Zion Haron Karsenti	1/2	
13058	74	23 ✓	Salim Eliyaho Cohen	1/2	
13058	75	24 ✓	Zion Haron Karsenti	1/2	
13058	75	24 ✓	Salim Eliyaho Cohen	1/2	
13058	90	22 ✓	Fayyad Qasem Salti	whole	
13060	21	32 ✓	Zakariya Ibrahim Sa'id Abdul Rahim	39/48	
13060	21	32 ✓	Rida Ibrahim Sa'id Abdul Rahim	6/48	
13060	21	32 ✓	Nazira Ibrahim Sa'id Abdul Rahim	3/48	
13061	85A	9 ✓	Salim Eliyaho Cohen	1/3	
13061	85A	9 ✓	Yosef Elyahu Cohen	1/3	
13061	85A	9 ✓	Yehuda Haim Cohen	1/3	
13061	76A	2 ✓	Yeshua Shelomo Balatchy	whole	
13061	77	1 ✓	Yosef Shimeon Harrari	whole	
13061	79	3 ✓	Yeshua Shelomo Balatchy	1/3	
13061	79	3 ✓	Ya'acub Nisan Cohen	1/3	
13061	79	3 ✓	Yusuf Shimon Harari	1/3	
13061	82	7 ✓	Sara 'Aiyush el 'Idni	whole	
13061	80	4 ✓	Yeshua Shelomo Balachy	whole	
13061	81	5 ✓	Ester Shmuel 'Iddeh	1/7	
13061	81	5 ✓	Elyahu Sham'on 'Iddeh	1/7	
13061	81	5 ✓	Salim Sham'on 'Iddeh	1/7	
13061	81	5 ✓	Habib Sham'on 'Iddeh	1/7	
13061	81	5 ✓	Victoria Sham'on 'Iddeh	1/7	
13061	81	5 ✓	Yafah Sham'on 'Iddeh	1/7	
13061	81	5 ✓	Simha Sham'on 'Iddeh	1/7	

The High Commissioner for the time
being in charge for the Government of
Palestine

LAND SETTLEMENT OF PALESTINE. SCHEDULE OF RIGHTS (Lands in Divided Ownership) Decision

تسوية الاراضي في فلسطين جدول الحقوق (الاراضي المروزة)

Form "F" التوزيع (و) מספר 1-

סדור עיני הקרקעות בפלשתינה (א"י) לוח הזכויות (קרקעות בבעלות מחולקת)

Serial No. /1 القرعة الفلسطينية /1

District Galilee Sub-District Safad Village Safad Name of Block Safad Lane No. of Block 13060

G.P.P. 5664-10,000-29-4-38-746/3

Provisional Block and parcel No.

Table with columns: Final No. of Parcel, Category of Land, Area of Parcel, Names and addresses of Persons entitled to Rights, Shares, Nature of Rights, Remarks, Other Rights affecting Parcel, FES (Survey, Registration, Partition, Court), and Initial Date. Rows include parcels 13061 76, 13061 78A, 13061 79, 13061 80, 13061 81, 13061 102, 13061 82, 13061 84, and 13061 85A.

At Safad on 5 APR 1944 19

(Sgd.) A. H. Salem Settlement Officer

في اليوم 5 من شهر نيسان 1944

مأمور التسوية

District: Galilee Sub-District: Safad Village: Safad Name of Block: Safad Lane Serial No. 12 No. of Block: 13060

Provisional Block and parcel No.

Final No. of Parcel	Category of Land	Area of Parcel	Names and addresses of Persons entitled to Rights	Shares	Nature of Rights	Remarks	Other Rights affecting Parcel	Fees						Whether accepts Government offer	Initial of A.O. & date
								Survey	Registration	Stamp	Transfer	Other	Other		
13057 29	Miri		Aba Ishaq Shalom Cohen	1	Proprietorship	First Story: Store, Stable, Yard, two rooms and a well, also for this three rooms with appurtenances. Second Story: two rooms and a Kitchen	NIL								
13057 34A	Miri		Melaka Ibrahim Cohen	1	Proprietorship	Second Story: Three rooms, Kitchen and a well	NIL								
13057 35	Miri		Aba Ishaq Shalom Cohen	1	Proprietorship	Large room with a Synagogue over it.	NIL								
13057 36	Miri		Yeshu'a Yosef Kadosh Pinhas Yosef Kadosh Maryam Yosef Kadosh Ester Yosef Kadosh	1 1 1 1	Proprietorship	First Story: Two rooms and a well with a Yard. Second Story: Two rooms in ruin.	NIL								
13057 37	Miri		Laiya Sham'on Batran	1	Proprietorship	First Story: Four rooms	NIL								
			Salim Elyahu Cohen	1	Proprietorship	Second Story: Two rooms and a Kitchen	NIL								
			out of 2												
			Laiya Sham'on Batran Salim Elyahu Cohen	1 1	Proprietorship		NIL								
			out of 2												
13057 132	Miri		Wolf Perl Yehuda Miberg	1 1	Proprietorship	Yard with ruins	NIL								
			out of 2												
13057 25	Miri		Maymun Yusuf Fadida	1	Proprietorship	Three rooms and appurtenances in ruins and Yard	NIL								
13057 28	Miri		Tawfiq Salih 'Uthman Kamla	1	Proprietorship	Two rooms	NIL								
13057 21	Miri		Tawfiq Salih 'Uthman Kamla Muhammad Mahaud Hasan Adid Idis Ghazal Moliver	4 4 16	Proprietorship	House in ruins and store	Mortgaged vide Land Registry Deed No. 3 dated Aylul 528 and Deed No. 1 dated August 526.								
			out of 24												
13057 23	Miri		Salim Elyahu Cohen	1	Proprietorship	Four rooms	NIL								
13057 24A 24B	Miri		Salim Elyahu Cohen	1	Proprietorship	24A. One room 24B. Three rooms.	NIL								
13057 26	Miri		Tawfiq Salih 'Uthman Kamla Jubran Sim'an el Bisht	1 1	Proprietorship	First Story, Two rooms one basement	NIL								
			out of 2												
			Tawfiq Salih 'Uthman Kamla Jubran Sim'an el Bisht Bashir Yusuf Qaddura	3 3 18	Proprietorship	Second Story, One room in ruins one shop	NIL								
			out of 24												

At _____ on 5 APR 1944

(Sgd.) A. H. Salem
Settlement Officer

/ATA

COPY.
LAND SETTLEMENT OF PALESTINE.
 SCHEDULE OF RIGHTS (Lands in Divided Ownership)
 Decision

تسوية الاراضي في فلسطين
 جدول الحقوق (الاراضي الموزعة)

Form "A"
 النموذج (أ)
 מספר 1

סדר עניני הקרקעות - השתינה (א')
 סדר הנושאים (קרקעות בבעלות מחולקת)

Serial No. /1
 الرقم التسلسلي /1

District Galilee Sub-District Safad Village: Safad Name of Block: Safad Lane No. of Block: 13060

Provisional Block and parcel No.

Final No. of Parcel	Category of Land	Area of Parcel		Names and addresses of Persons entitled to Rights	Shares	Nature of Rights	Remarks	Other Rights affecting Parcel	Fees				Whether accepts of S.O. Government and offer.	Initial Date
		m. dun.	sq. m.						Survey	Registration	Partition	Court		
13061 77	Miri			Yusuf Sham'on Harary	In Whole	Proprietorship	Two ruined rooms	NIL	5				NO	5 APR 1944
13061 76A	Miri			Yeshu'a Shlomo Balatchy	In Whole	Proprietorship	Two rooms upper room is in ruin.	NIL	33 500				Yes	5 APR 1944
13061 79	Miri			Yeshu'a Shlomo Balatchy	In Whole	Proprietorship	Two rooms, one ruined	NIL	2 500				NO	5 APR 1944
				Yeshu'a Shlomo Balatchy	1	Proprietorship	Second story, one ruined	NIL	833				NO	5 APR 1944
				Ya'qub Nisan Cohen	1		Well		833				NO	
				Yusuf Sham'on Harary	1				834				NO	
				Out of	3			Total	2 500					
13061 80	Miri			Yeshu'a Shlomo Balatchy	In Whole	Proprietorship	First story, two rooms	NIL	130 375				Yes	5 APR 1944
13061 81	Miri			Ester Shumuel 'Iddah	1	Proprietorship	First story, two rooms	NIL	18 571				Yes	
				Elyahu Sham'on 'Iddah	1				18 571				Yes	
				Salim Sham'on 'Iddah	1				18 571				Yes	
				Habib Sham'on 'Iddah	1				18 571				Yes	
				Victoria Sham'on 'Iddah	1				18 572				Yes	
				Yafah Sham'on 'Iddah	1				18 572				Yes	
				Simha Sham'on 'Iddah	1				18 572				Yes	5 APR 1944
				Out of	7			Total	130 000					
13061 102	Miri			The High Commissioner for the time being in trust for the Government of Palestine.	In Whole	Public	ROAD							5 APR 1944
				Yeshu'a Shlomo Balatchy	In Whole	Proprietorship	First story, one room	NIL	2 30				NO	5 APR 1944
13061 82	Miri			Sara 'Aiyush el 'Idni	In Whole	Proprietorship	First Story, one room	NIL	2 30				Yes	5 APR 1944
13061 83	Miri			Yeshu'a Shlomo Balatchy	In Whole	Proprietorship	First story, one room	NIL	2 30				NO	5 APR 1944
13061 84	Miri			Yeshu'a Shlomo Balatchy	In Whole	Proprietorship	First story, one room	NIL	2 30				NO	5 APR 1944
13061 85A	Miri			Yehuda Haiyim Cohen	1	Proprietorship	Four rooms and a Yard	NIL	83 333	250 000			NO	5 APR 1944
				Yosef Elyahu Cohen	1				83 333				NO	
				Salim Elyahu Cohen	1				83 334				NO	
				Out of	3				553 375					

Form "F"
التوزيع (د)
مسند رقم 10

סדר עניני הקרקעות בפלשתינה (א"י)
לוח הזכויות (קרקעות בבעלות מחולקת)

LAND SETTLEMENT OF PALESTINE.
SCHEDULE OF RIGHTS (Lands in Divided Ownership)
Decision

تسوية الاراضي في فلسطين
جدول الحقوق (الاراضي المفروزة)

Serial No. /4
التسوية رقم المسند

13060
تسوية القطعة
مسند الرقم

No. of Block:

OPP. 5664-10,000-28-4-38-746/8

District Galilee
المحافظة الجليل

Sub-District Safad
المنطقة السفة

Village Safad
القرية السفة

Name of Block: Safad Lane
اسم القطعة
شماره الحوزة

Provisional Block
and parcel No.

Final No. of Parcel مسند القطعة	Category of Land نوع الارض	Area of Parcel مساحة القطعة		Names and addresses of Persons entitled to Rights اسماء ذوي الحقوق وعناوينهم N.B. - Resident in the Village unless otherwise stated	Shares الحصص	Nature of Rights نوع الحق	Remarks ملاحظات	Other Rights affecting Parcel الحقوق الاخرى المتعلقة بالقطعة	FEE'S الرسوم				Whether accepts Government Offer.	Initials of S.O. and Date
		m. dun. دونات	sq. m. متر مربع						Survey رسم المساحة	Registration رسم التسجيل	Platting رسم الخرائط	Other رسم الاخرى		
									L.P. م. ج.ف.	mils ميل	L.P. م. ج.ف.	mils ميل		
13060 7A	54	Miri		Elias Rashid Yusuf Haddad	In Whole	Proprietorship	Building Site	NIL		14			Yes	A.H. Salem
13060 5	35	Miri		Husein Muhammad Hasan el Hanash Hasan Muhammad Hasan el Hanash 'Izzo Muhammad Hasan el Hanash Husni Muhammad Hasan el Hanash Out of 4	1 1 1 1	Proprietorship	One Room	NIL					No Offer by Government	A.H. Salem
				Salih Ahmad Sa'id 'Abd er Rahim Shukri Ahmad Sa'id 'Abd er Rahim Samiya Ahmad Sa'id 'Abd er Rahim Najiya Ahmad Sa'id 'Abd er Rahim Nafisa Ahmad Sa'id 'Abd er Rahim Out of 24	6 6 3 3 6	Proprietorship	Four rooms and a Yard	NIL	46650 46650 23325 23325 46650 186600				Yes Yes Yes Yes Yes	A.H. Salem
								Total						
										200600				
										2489900				
										620500				
										583375				
								Total		3894475				

(Sgd.) A. H. Salem
Settlement Officer

الامضاء
(مختار)

مأمور التسوية
مكتبه السفة

Safad APR 1944 19

سفة في اليوم 19 من شهر نيسان سنة 1944